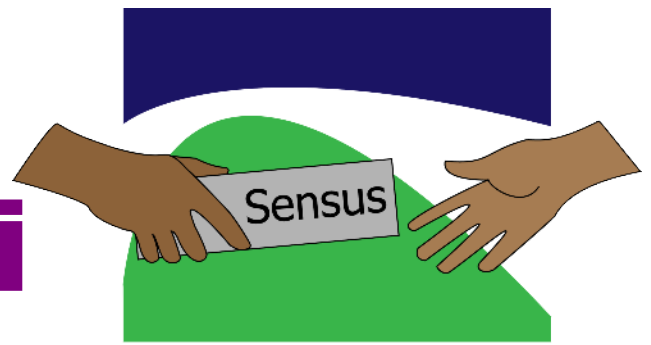



Sensus Fo Fila Fali 2015



Fo Fila Fali



Samalari (Baucau)
Município Baucau



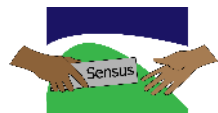
Kreditu ba Foto:

©DJ Estatistika ba maioria fotografia ne'ebé uza iha publikasaun ida ne'e, no mos foto frontal/iha oin no iha Kapa Traseira

©GKI-MF ba foto iha Pajina 29

©Hospital Distritu Suai ba Foto iha Pajina 29

©UNFPA/Timor-Leste ba Foto iha Pajina 29



Fo Fila Fali

Konteudu

Kona ba estatistikas iha Relatoriu ida ne'e:	2
Introdusaun	2
Sumáriu ba Munisipalidade	4
Populasaun ho uma-kain	6
Mane no Feto	6
Mane no Feto nia tinan	7
Labarik ho idade < 5 ho sertifikadu moris nian	8
Taxa joven ne'ebé hatene lee no hakerek: idade 15-24	9
Taxa adultus ne'ebé hatene lee no hakerek: idade > 15	10
Lia inan	11
Edukasaun: Frekuensia Eskola	12
Nivel edukasaun ne'ebé mak hetan (Acaba) > idade 3	13
Taxa atendementu likidu iha ensinu báziku: idade 6:14	14
Forsa traballu potensial	15
Empregu	16
Animal ne'ebé hakiak	17
Proporsaun ba uma privadu ne'ebé envolve iha diversifika produsaun plantasaun	18
Proporsaun ba uma privadu ne'ebé envolve iha tipu oin-oin kona-ba kolleita	19
Produtividade agrikultura ba uma kain	20
Kondisaun una - ho muru externa	21
Kondisaun uma - ho kakuluk	22
Kondisaun uma - ho lantai	23
Saneamentu	24
Fonte husi bee-hemu	25
Fonte enerjia ba ahi-oan	26
Fonte enerjia ba tein	27
Sasan luxu	28
Partu ne'ebé hetan asisténsia husi fornecedor saúde kualifikadu	29
Indikador Estatistika seluk	30
Mapa ba Kiak nian	31

Introdusaun

Husi restaurasaun idependesia, ita realiza ona Sensus tolu. Dauluk iha 2004, tuir fali iha 2010 no ikus liu iha 2015.

Sensus hanesan ezersisio koleta dadus importante ida iha Timor-Leste tambá koko foti dadus husi sidadaun Timor-oan hotu relasiona ho sira nia kondisaun moris no desenvolvimentu. Iha 2010, Ministeriu Finansas (MF) desidi katak hafoin koleta dadus tomak husi Sensus, ita tenke fó fila fali ba ema hotu ne'ebe hola parte iha prosesu ida ne'e. Ema presiza hatene sira nia estatistikas. So hanesan ne'e maka sira bele hola parte iha tomada-desizaun ka informa diskusaun iha sira nia prosesu desenvolvimentu rasik. Nune'e, iha 2011, ita publika relatoriu dauluk *Sensus Fo Fila Fali* (SFFF).

Timor-Leste hakat dok ona desde ke ita restaura ita nia Ukun-aan. Timor-oan sira interesadu tebetebes iha desenvolvimentu. Ema hotu hakarak hola parte iha prosesu desenvolvimentu. Relatoriu Avaliasaun kona ba Sustantabilidade Dezenvolvimentu Ekonomiku 2016 ne'ebe fo sae iha Forum Ekonomiku Mundial hatete katak Timor-Leste hetan fatin 7 iha nasaun 160 nia laran kona ba progresu makaas ne'ebe Timor-Leste halu hodi transforma nia kreximentu ekonomiku ba hadia povo nia moris iha periodu 2006 to'o 2014 nia laran. Relatoriu Kiak ne'ebe foin sae konfirma mos katak Timor-Leste halo parte nasaun sira ne'ebe hatun numeru ema kiak lalais liu iha periodu hanesan.

Sensus 2015 observa Timor-oan besik 5,000 baku odamatan iha uma-kain 204,597 atu foti informasaun kona ba sira nia situaun iha áreas hanesan edukasaun, saúde, saneamentu, kondisaun uma, asesu ba enerjia mos, we'e mos atu hemu, no seluk tan. Sensus 2015 revela mos katak agora daudaun Timor-oan 1,183, 643 moris iha rai-laran kompara ho 1,066,406 iha 2010.

Iha sira nia publikasaun darua, Diresaun Geral Estatistikas iha MF prepara ona Relatoriu SFFF 2015, ne'ebe buka atualiza no kompara ho informasaun hirak ne'ebe iha Relatoriu SFFF 2010. SFFF tau hamukuk dadus importante tebes ne'ebe relasiona diretu ho kondisaun moris uma-kain Timor-oan sira iha nivel suku.

Hatò ba ita kondisaun suku ida-idak nian oinsá iha setor edukasaun, ka habitasaun, ka saneamentu, ka enerjia mós no seluk seluk tan.

Husi relatoriu SFFF, Timor-oan ida-idak bele hetan informasaun hanesan ema nain hira maka moris iha nia Suku, hirak maka ba eskola, hirak maka labele ba eskola, hirak maka servisu, uma-kain hira mak iha asesu ba we'e mos atu hemu, nsst. Relatoriu SFFF fó mós oportunidade ba suku ida kompara nia dezempenhu ho suku seluk. Ema mós bele kompara sira nia kondisaun moris ho sira ne'ebe iha nivel munisipiu ka nasional.

Kartaun pontuasaun ne'ebe uza iha kor lima hanesan explika iha kraik, ne'ebe aplika ba setor hotuhotu. Liu husi mekanismu ne'e, hein katak relatoriu SFFF sei tulun lider lokal sira hodi jere diak liu tan sira nia suku.

Munisipalidade sira bele uza mós relatoriu SFFF atu tulun hetan resultadus. Sira bele uza informasaun iha relatoriu ne'e atu kordena asistensia husi doadores no husi sira nia rekursus rasik hanesan sira nia orsamentu. Sira bele uza mós informasaun ne'e atu monitoriza progresu iha sira nia suku, por exemplu, oinsá estudante sira nia dezempenhu iha eskola? Tansá maka barak la ramata eskola? Tansá numeru ema la hatene lé no hakerek aumenta ka la tun lalais? Nomos, ajensia nasional sira bele uza informasaun ne'e atu fo premiu ba esforsu hirak ne'ebe diak liu. Bele programa alokasaun orsamentu ba tulun sira ne'ebe presiza liu, maibe ao mesmu tempu, bele uza dadus atu recompensa dezempenhu diak.

Hirak ne'e hanesan razaun balu deit tansá produsaun dadus ne'e importante tebes ba ita nia lider hotu – husi Nasional, Munisipiu to Suku – tamba ferramenta ida ne'e bele tulun sira hola desizaun informadu no oinsá bele hadia resultadus desenvolvimentu iha sira nia area responsabilidade.

SFFF hanesan kreditu positivu ida ba dedikasaun no esforsu makas husi ekipa Diresaun Jeral Estatistikas, ne'ebe halo mehi ne'e akontese. Lori Ministeriu Finansas nia naran, hau hakarak expresa hau nia agradesimentu boot ba ita boot sira hotu - no ita nia parseiru dexenvolvimentu, liu-liu sira ne'ebe kontribui ba halo Relatoriu SFFF 2015 realidade ida.

Santina JRF Viegas Cardoso,
Ministra Finansas, RDTL

Kona ba estatistikas iha Relatoriu ida ne'e:

- Estatistikas 2010 nian reprezenta iha kaixa kloridu no nia grafiku kiik liu 2015 nian
- Karik la espesifika, entaun estatistikas hirak ne'e pertense ba suku refere iha Relatoriu
- Kor karatun Pontuasaun
 - Kor **MEAN** hatudu katak numeru populasaun kiik liu 20% maka dehan katak sira iha asesu ba servisu ida ne'e
 - Kor **ROZA** hatudu katak numeru populasaun 20% too 39.9% maka dehan katak sira iha asesu ba servisu ida ne'e
 - Kor **KINUR** hatudu katak numeru populasaun 40% too 59.9% maka dehan katak sira iha asesu ba servisu ida ne'e
 - Kor **VERDE NAROMAN** hatudu katak numeru populasaun 60% too 79.9% maka dehan katak sira iha asesu ba servisu ida ne'e
 - Kor **VERDE TUAN** hatudu katak numeru populasaun 80% ba leten maka dehan katak sira iha asesu ba servisu ida ne'e
- Produtividade – aumentu inventoriu ne'ebe defini husi numeru animal iha uma-kain idaidak

Porsentu (%)

	0.0 - 19.9
	20.0 - 39.9
	40.0 - 59.9
	60.0 - 79.9
	80.0 - 100.0

Oinsá Baucau moris desde ita fo sai Relatóriu Sensus Fo Fila Fali (SFFF) iha 2010? Ita ezamina saida mak akontese iha Baucau iha tinan 5 liu ba.

Baucau agora Munisipalidade ida maibé kontinua iha nafatin Postu Administrativu 6 ho Sukus 59. Populasaun Baucau aumenta ema 11,509 husi 111,694 iha 2010 ba 123,203 iha 2015. Numeru total uma-kain aumenta mos husi 21,255 ba 22,976. Populasaun total iha feto 61,373 ka 50%, enkuantu 13,180 ka 11% iha tinan 60 ka liu. Ema 72,498 ka 59% iha tinan kiik liu 25. 15,100 ka 12% moris iha tian 5 liu ba nia laran.

Metodolojia uza atu sukat dezenvolvimentu hanesan padraun ne'ebe uza iha Munisipalidade hotu. Ba Munisipalidade ida-idak, sei fo pontuasaun ba grupu indikator 20 ba 2010 ho 2015 no rezultadus sei soma hamutuk hotu atu determina se Munisipalidade experimenta dezenvolvimentu forte ka fraku entre 2010 ho 2015. Iha nível Munisipalidade, indikator hetan kor mean se kobertura husi indikator dezenvolvimentu kiik liu 20%. Kodigu kor mean, rosa, kinur, matak-klaru ho matak-nakukun hatudu aumentu kobertura husi indikator dezenvolvimentu. Dezenvolvimentu iha objetivu atu hetan kor matak-nakukun tanba ida ne'e hatudu katak Munisipalidade dezempeña diak iha indikator espesifiku ida. Einjeral, bainhira indikator barak hetan kor mean, rosa ka kinur ne'e dehan katak Munisipalidade "ladun-dezenvolve", no bainhira indikator barak hetan kor matak-klaru ho matak-nakukun ida ne'e dehan katak Munisipalidade "dezenvolve-liutan".

Tabela iha kraik hatudu halo nu'usá atribui kor oin-oin ba pontuasaun ida-idak no agregadu ba munisipalidade ida-idak.

Pontuasaun Indikator	Kodigu Kor Indikator	Pontuasaun agregadu ba munisipalidade
< 20%		Ladun-dezemvolve
20-39.9%		
40-59.9%		
60-79.9%		Dezemvolve-liutan
>80%		

Bele halo komparasaun husi rezultadu iha 2010 ho 2015 atu determina oinsá Munisipalidade ida-idak dezenvolve a'an no kompara entre Munisipalidade sira iha 2015 atu haree Munisipalidade ne'ebé maka dezenvolidu liutan ka ladun.

Tabela iha kraik apresenta sumáriu ida relasiona ho oinsá Baucau dezempeña iha indikator 20 ne'ebé selesiona. [Baucau iha dezempeñu diak moderadu](#), tanba indikator ualu (8) ka 40% iha dezempeñu a'as liu 60% iha 2015. Munisipalidade tolu seluk mos alkansa valor ne'e, ho rua (2) deit mak hetan valor kiik liu 8, kompara ho indikator 7 ka 60% iha 2010, ne'ebe hatudu katak rezultadu diak. Indikator sanulu resin rua (12) maka hetan pontuasaun kiik liu 60% iha 2015 kompara ho indikator 16 iha 2010.

Kartaun Pontuasaun	0 - 19.9%	20 - 39.9%	40% - 59.9%	60% - 79.9%	80% - 100%
Kartaun Pontuasaun ba Baucau					
2010	5	6	5	2	2
	Ladun-Dezemvolve (16)			Dezemvolve-Liutan (4)	
2015	1	8	3	6	2
	Ladun-Dezemvolve (12)			Dezemvolve-Liutan (8)	

Tabela iha kraik hatudu katak Baucau hanesan Munisipalidade hatudu melloramentu iha indikator 17 ho aumentu iha kobertura ba persentajem populasaun ka uma-kain sira.

Melloramentu boot liu haree iha asesu ba fonte enerjia mos ba ahioan (ne'ebé reflète aumentu iha asesu ba eletrisidade). Aumentu ne'e hanesan 152% iha tinan 5, ka 18% tinan-tinan, husi kobertura iha 31% uma-kain iha 2010 ba liu 78% kobertura ba uma-kain iha 2015.

Sei iha fatin atu hetan melloramentu tan iha indikator barak ne'ebé hetan kor mean, rosa ka kinur iha 2015, porezemplu atendimentu ho abilidade ba fo hahoris, uza material konstrusaun modernu ba didilolon ho rai, asesu ba be'e-mos atu hemu ho saneamentu, no sai nain ba sasan uma-laran.

Sai nain ba radiu diminui maibé ida ne'e akontese iha rai-laran tomak tanba aumenta fali sai nain ba televizaun, ne'ebé substitui uza radiu iha uma-kain balun.

Baucau hanesan Munisipalidade dezempeña a'at relasiona ho % labarik ho tinan entre 0-5 ne'ebé rejista sira nia data moris ho iha sertifikadu nasimentu. Persentajem lolos tun husi 29% iha 2010 ba 26% iha 2015. Iha fatin atu mellora tanba objetivu ne'ebé tenke aplika ba labarik hotu atu rejista sira nia data moris ho iha sira nia sertidaun nasimentu rasik.

Iha Baucau, 79% populasaun hetan klasifikasaun hanesan laos-kiak, ho ema rua husi sanulu (21%) moris ho menus \$40.45 iha fulan ida haree ba Timor-Leste nia presu iha 2014 – linā kiiak internasional. Se uza linā pobreza nasional (moris ho menus \$46.37 iha fulan ida), ne'ebé bazeia ba padraun no presu konsumu prevaesente iha Timor-Leste iha 2014, 67% populasaun klasifika hanesan laos-kiak, ne'e dehan katak um-tersu populasaun (33%) sei klasifika hanesan kiak.

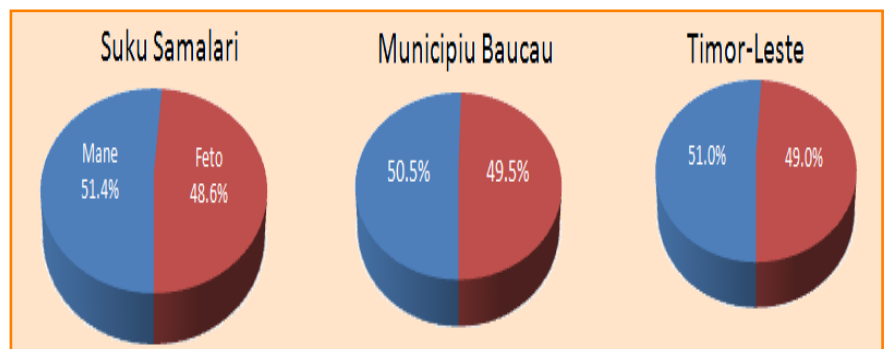
Ho ema rua husi sanulu (10) no populasuan um-tersu klasifika hanesan kiak ker uza medida internasional ka nasional, dalan atu hamenus kiak sei naruk.

	Indikadores	Baucau		% diferença (2010-2015)	Mudansa media tinan-tinan (%)
		2010	2015		
1	% nasimentu rejistadu ho sertifikadu (tinan 0-5)	28.8	25.6	-11.0	-2.3
2	% partus tulun husi profesional saude kualifikadu iha tinan lima ikus	35.2	39.1	10.8	2.1
3	% Alfabetizasaun ba jovens (tinan 15-24)	82.2	85.8	4.4	0.9
4	% Alfabetizasaun ba adultos (15+)	55.1	60.5	9.8	1.9
5	% Atende eskola (tinan 3+)	67.8	68.6	1.1	0.2
6	matrikula likida iha ensinu baziku tinan 6:14 (eskola tinan 9l)	81.6	74.1	-9.2	-1.9
7	% tinan serbisu (15-59)	47.0	50.1	6.5	1.3
8	% Empregadu (tinan 15-59)	48.3	50.4	4.3	0.9
9	uma-kain ida-diak hakiak manu	4.0	4.9	24.3	4.4
10	uma-kain ida-idak hakiak fahe	1.7	1.8	10.3	2.0
11	% H/H Involve iha produsaun kolleita	64.6	89.7	38.8	6.6
12	% H/H produz kolleita liu-liu ba faan (2015 PHC deit)		3.8		
13	% H/H ho simentu/didilolon esternal bloku	18.9	25.1	32.9	5.7
14	% H/H ho telladu	50.9	70.9	39.4	6.6
15	% H/H ho simentu/rai bloku	13.7	26.2	90.8	12.9
16	% H/H ho melloramentu ba saneamentu	21.4	38.4	79.4	11.7
17	% H/H iha asesu ba hemu bee moos (inklui bee iha botil)	39.8	54.2	36.1	6.2
18	% H/H iha asesu ba enerjia moos ba ahioan (inklui biogas)	31.1	78.3	151.5	18.4
19	% H/H la depende ba ai hodi tein	5.5	11.7	113.6	15.2
20	% H/H asesu ba telefone	51.7	77.0	48.9	8.0
21	% H/H iha radiu	26.3	23.7	-9.7	-2.0
22	% H/H iha televizaun	17.6	31.6	80.2	11.8
23	% H/H iha meiu transporte	16.2	24.9	54.4	8.7
24	% Populasaun liu lina Pobreza Internacional (2014)		79.2		
25	% Populasaun liu lina Pobreza Nasional (2014)		67.4		

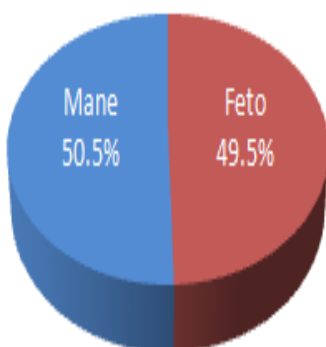
Area Geografiku	2015				2010			
	Population			Umakain	Population			Umakain
	Total	Mane	Feto		Total	Mane	Feto	
Suku Samalari	1,499	757	742	319	1,534	788	746	302
Municipiu Baucau	123,203	61,830	61,373	22,976	111,694	56,373	55,321	21,255
Timor-Leste	1,183,643	601,112	582,531	204,597	1,066,409	544,199	522,210	184,652



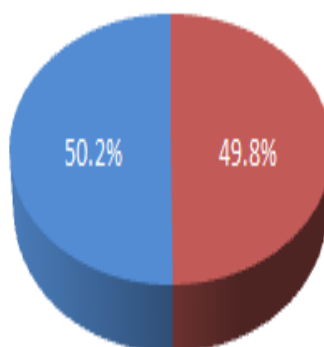
Mane no Feto



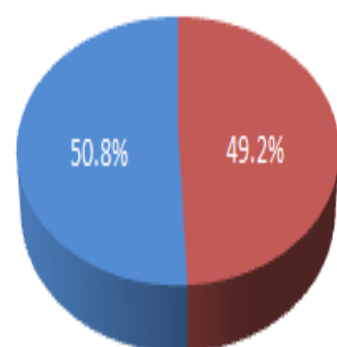
Suku Samalari



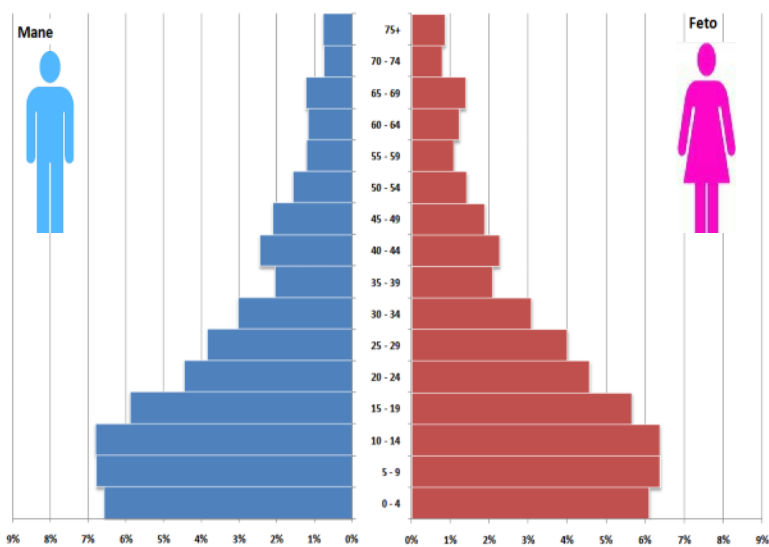
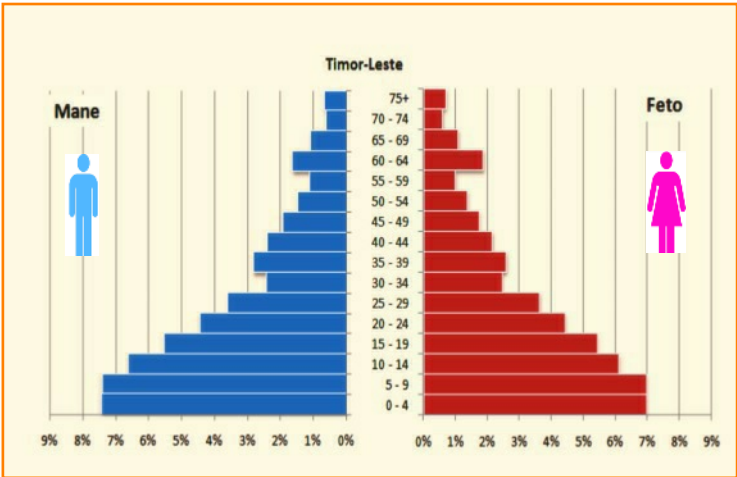
Municipiu Baucau



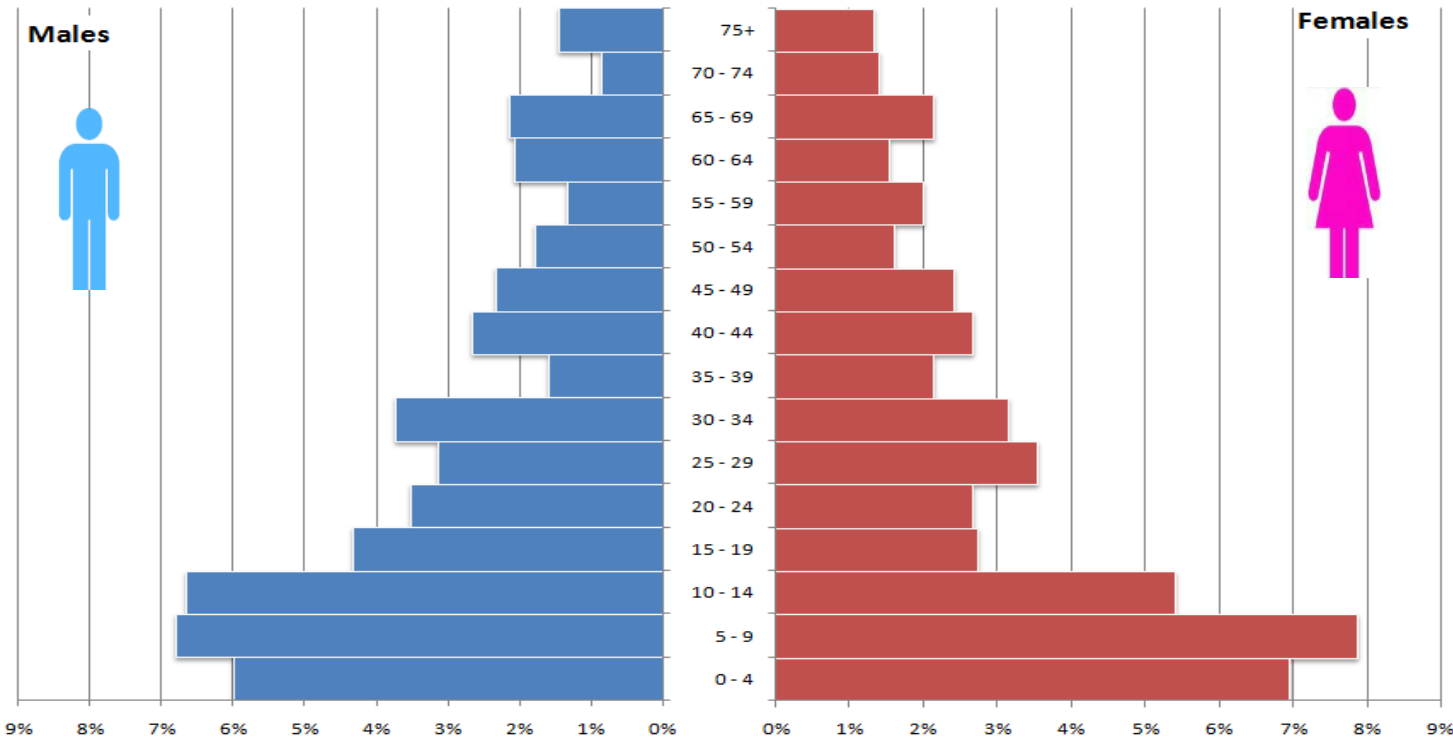
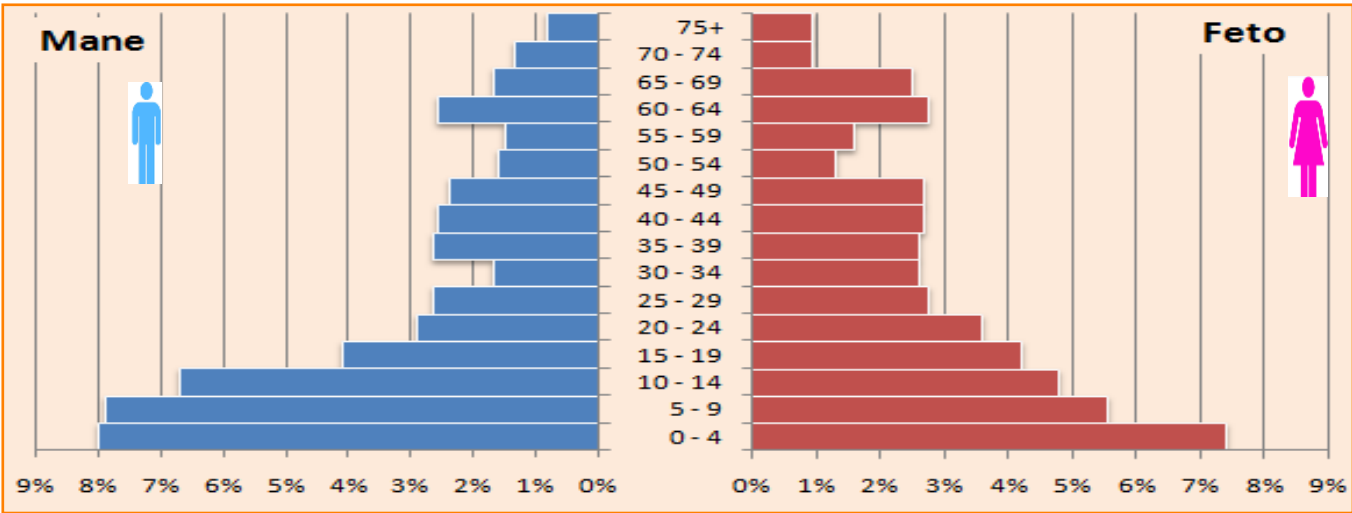
Timor-Leste

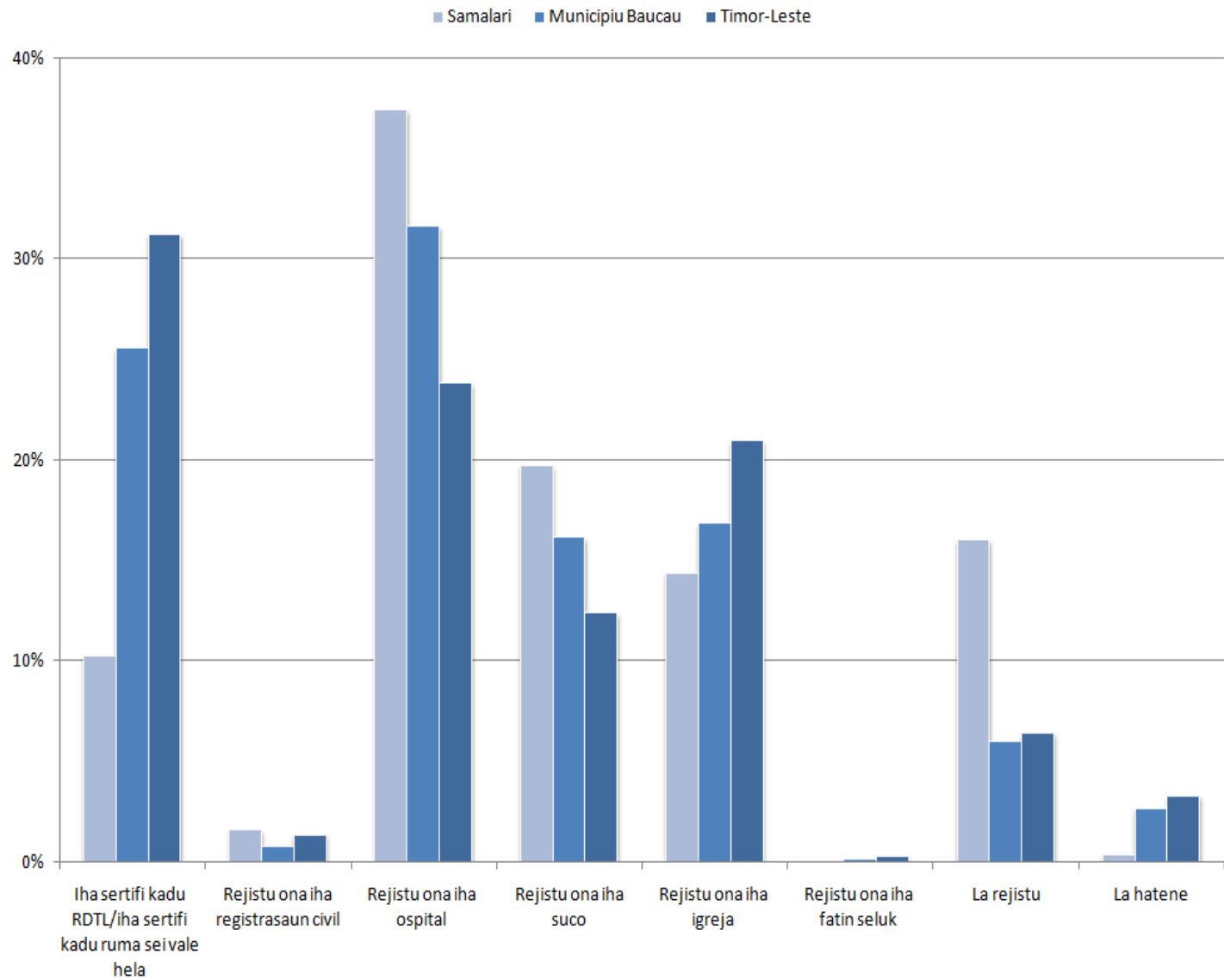
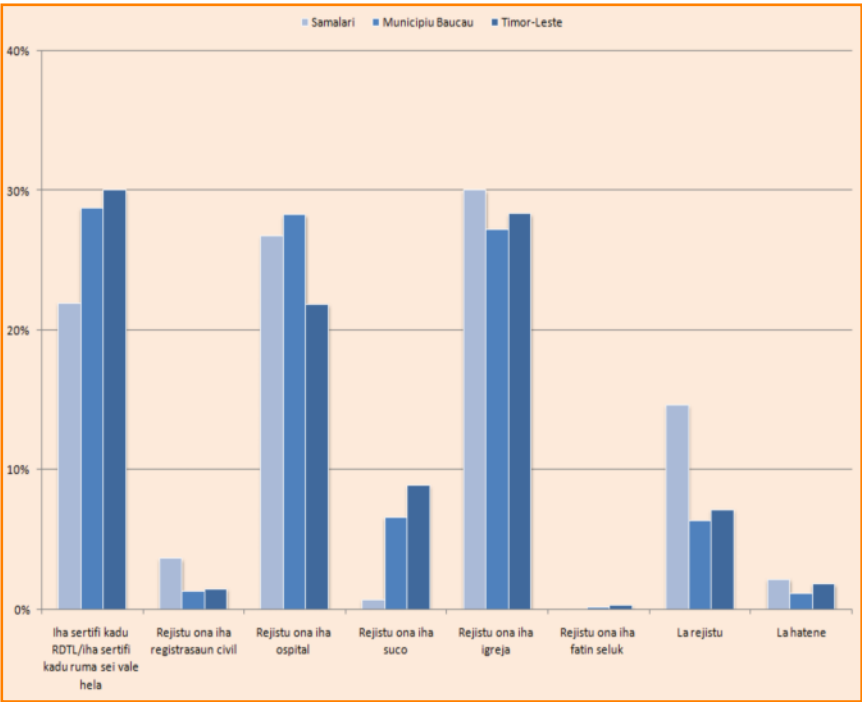


Timor-Leste



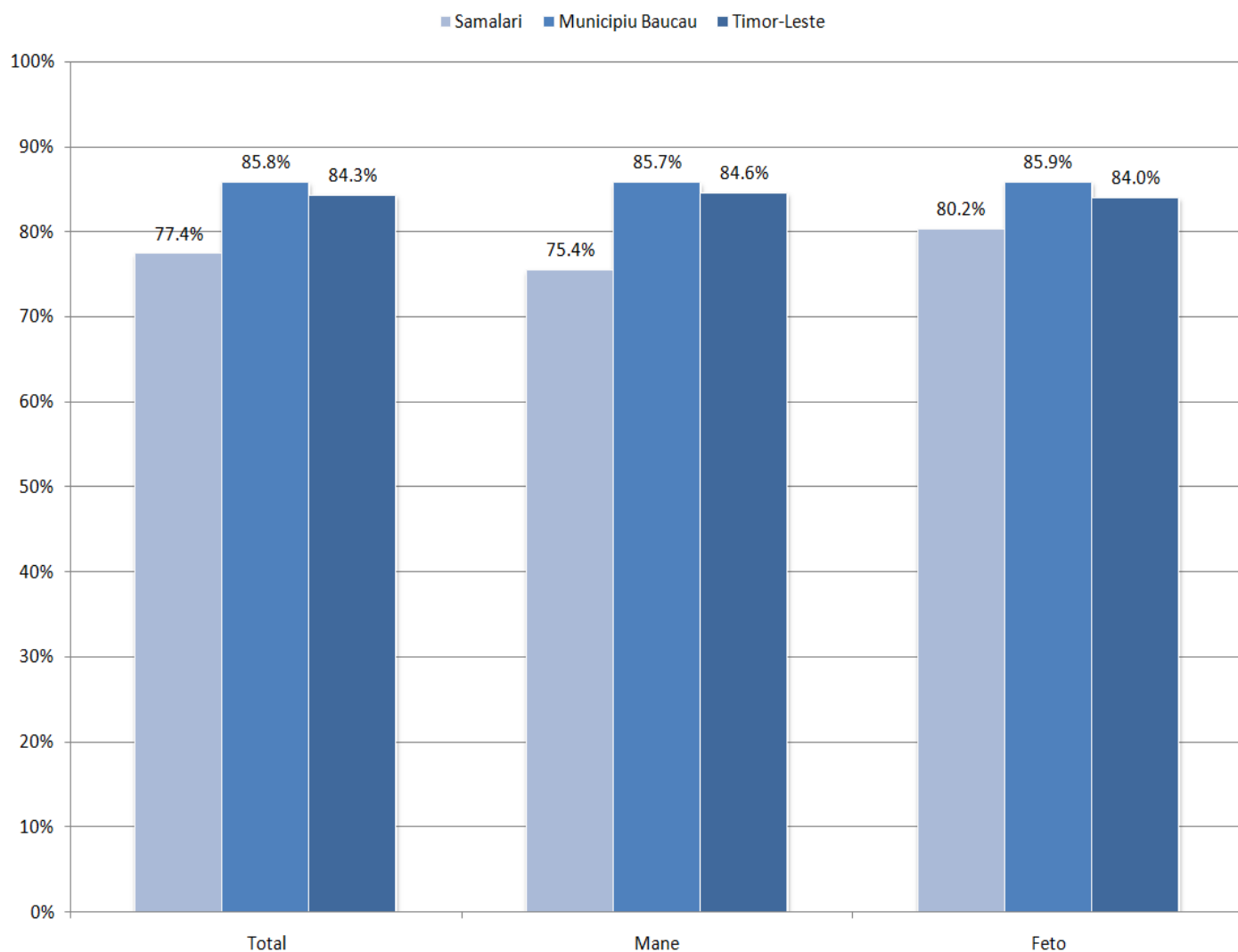
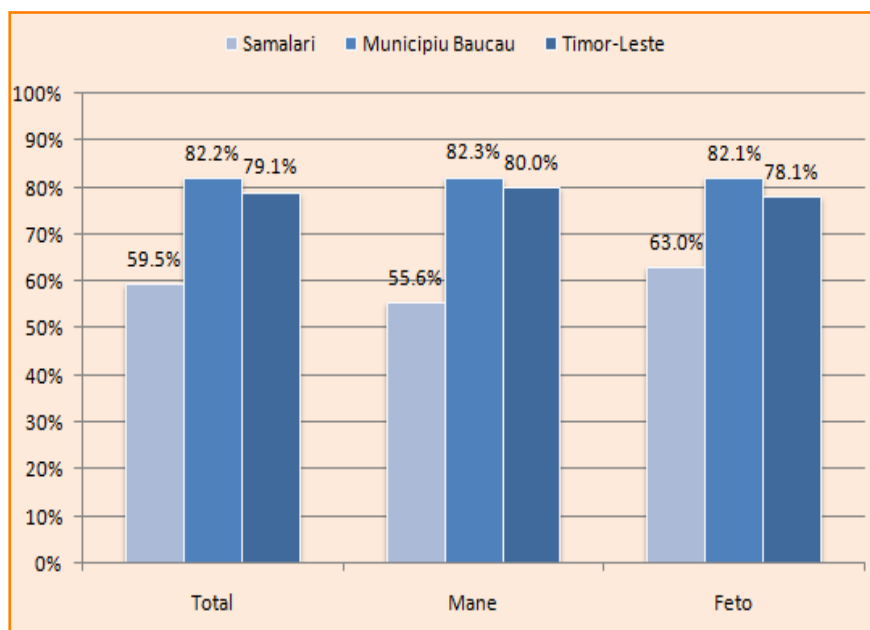
Samalari





Tarjetu: To'o tinan 2020 atinje-ona 100% foinsa'e sira ne'ebé hatene ona atu lee no atu hakerek

Taxa joven ne'ebé hatene lee no hakerek: idade 15-24



Map of Timor-Leste showing the distribution of the 10 most common plant species. The map is color-coded by species: yellow for Bauhinia, pink for Erythrina, green for Mimosa, and blue for Pongamia. Bauhinia is the most widespread, covering most of the island. Erythrina is found in the central and southern regions. Mimosa is found in the northern region. Pongamia is found in the southern region. The map includes labels for the 10 species and their distribution percentages: Bauhinia 55.1, Erythrina 38.6, Mimosa 85.5, Pongamia 57.8, and others.

Map of Timor-Leste showing the percentage of the population aged 15 years and over who are employed. The map is color-coded: green for 60% and above, yellow for 50% to 59%, and orange for 40% to 49%. The capital, Dili, is marked with a black dot and labeled with 88.8. A blue circle highlights the Baucau district with a value of 60.5. Other districts and their values are: Liquiça 56.6, Ermera 48.1, Bobonaro 51.6, Covaima 63.5, Aileu 63.6, Ainaro 52.1, Manufahi 64.0, Manatuto 60.2, Viqueque 55.9, and Lautem 62.9.

District	Percentage (%)
Dili	88.8
Baucau	60.5
Lautem	62.9
Manufahi	64.0
Aileu	63.6
Covaima	63.5
Manatuto	60.2
Liquiça	56.6
Bobonaro	51.6
Viqueque	55.9
Ermera	48.1
Ainaro	52.1

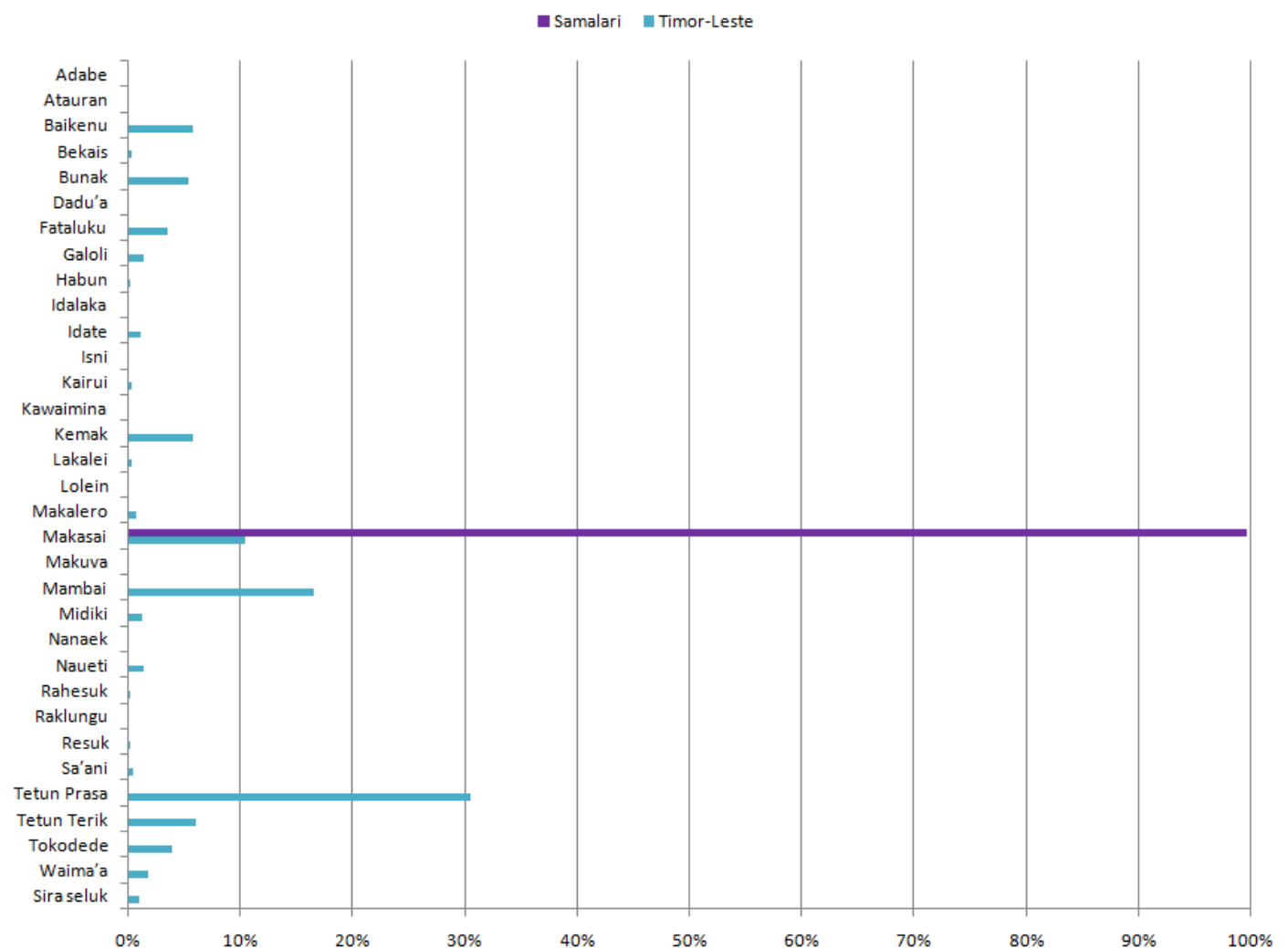
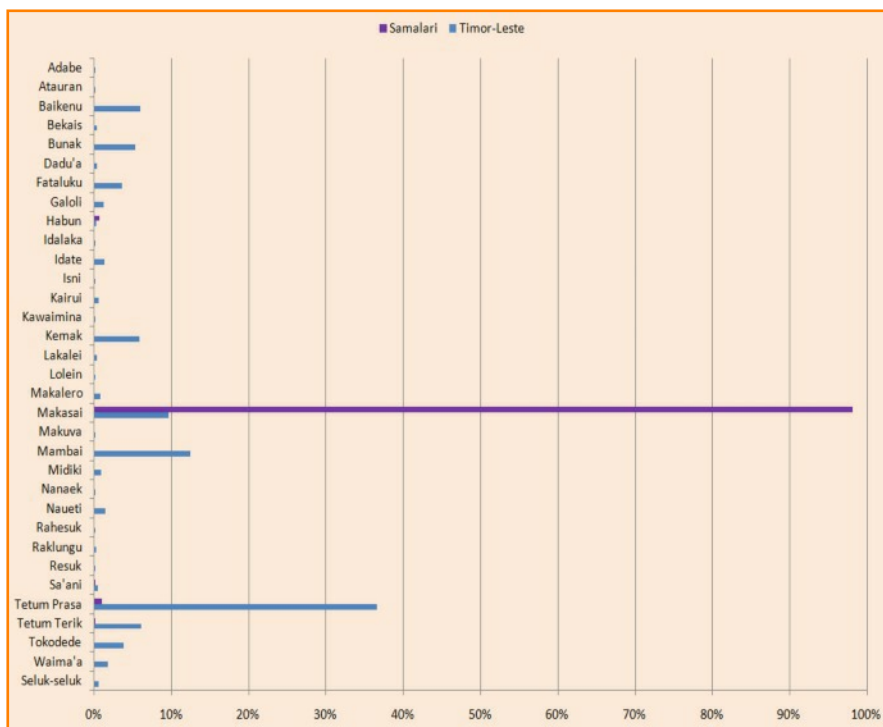
43.9

A map of Mexico with its states color-coded. San Luis Potosí is highlighted in red and circled. A line points from the circled state to its name in the legend. The legend lists the following states and their corresponding numbers:

- Baja California 1
- Baja California Sur 4
- Baja Sur de Baja California 3
- Baja Verapaz 2
- Belize 16
- Bolivia 10
- Bolivia 11
- Bolivia 12
- Bolivia 13
- Bolivia 14
- Bolivia 15
- Bolivia 16
- Bolivia 17
- Bolivia 18
- Bolivia 19
- Bolivia 20
- Bolivia 21
- Bolivia 22
- Bolivia 23
- Bolivia 24
- Bolivia 25
- Bolivia 26
- Bolivia 27
- Bolivia 28
- Bolivia 29
- Bolivia 30
- Bolivia 31
- Bolivia 32
- Bolivia 33
- Bolivia 34
- Bolivia 35
- Bolivia 36
- Bolivia 37
- Bolivia 38
- Bolivia 39
- Bolivia 40
- Bolivia 41
- Bolivia 42
- Bolivia 43
- Bolivia 44
- Bolivia 45
- Bolivia 46
- Bolivia 47
- Bolivia 48
- Bolivia 49
- Bolivia 50
- Bolivia 51
- Bolivia 52
- Bolivia 53
- Bolivia 54
- Bolivia 55
- Bolivia 56
- Bolivia 57
- Bolivia 58
- Bolivia 59
- Bolivia 60
- Bolivia 61
- Bolivia 62
- Bolivia 63
- Bolivia 64
- Bolivia 65
- Bolivia 66
- Bolivia 67
- Bolivia 68
- Bolivia 69
- Bolivia 70
- Bolivia 71
- Bolivia 72
- Bolivia 73
- Bolivia 74
- Bolivia 75
- Bolivia 76
- Bolivia 77
- Bolivia 78
- Bolivia 79
- Bolivia 80
- Bolivia 81
- Bolivia 82
- Bolivia 83
- Bolivia 84
- Bolivia 85
- Bolivia 86
- Bolivia 87
- Bolivia 88
- Bolivia 89
- Bolivia 90
- Bolivia 91
- Bolivia 92
- Bolivia 93
- Bolivia 94
- Bolivia 95
- Bolivia 96
- Bolivia 97
- Bolivia 98
- Bolivia 99
- Bolivia 100

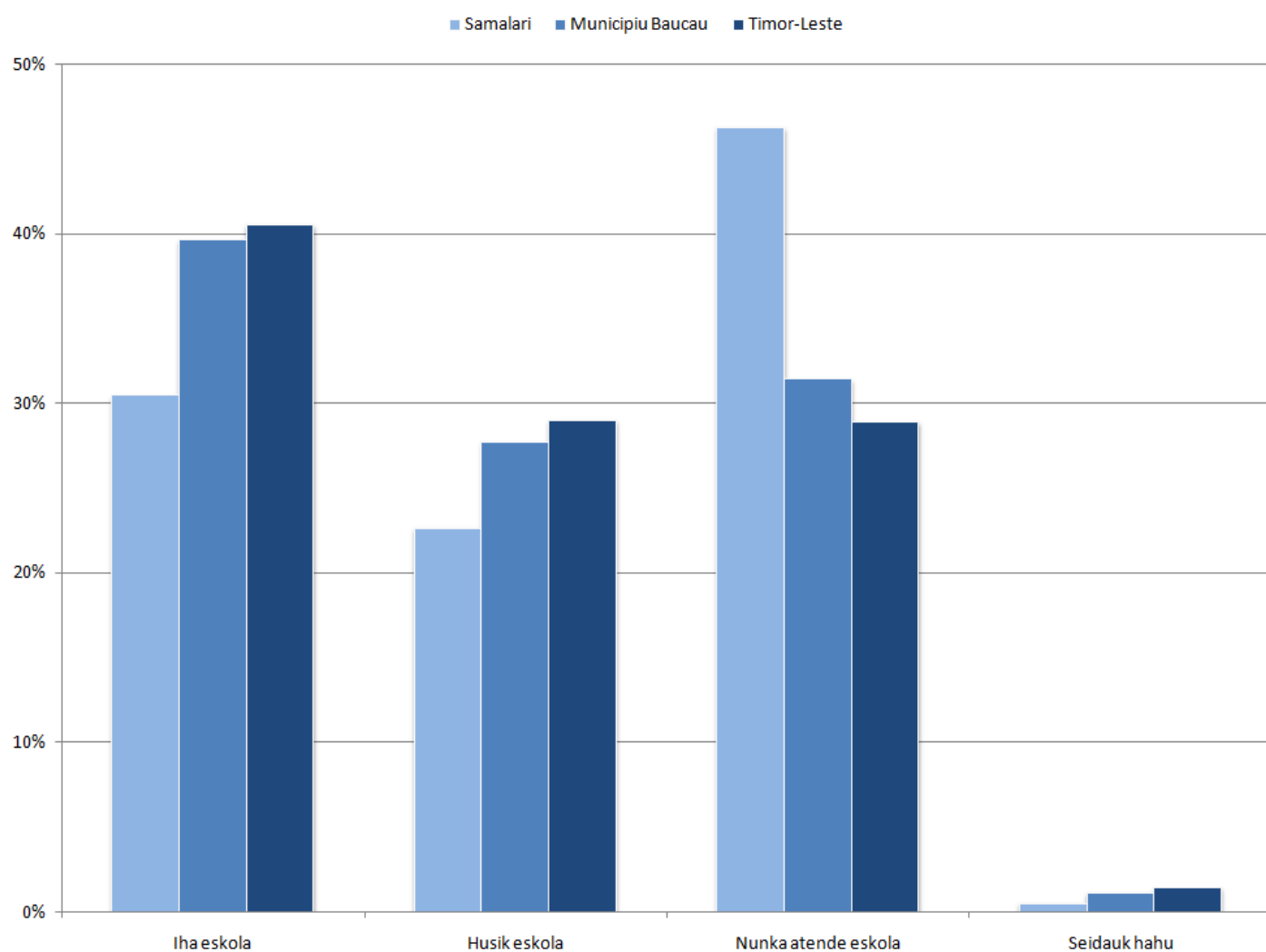
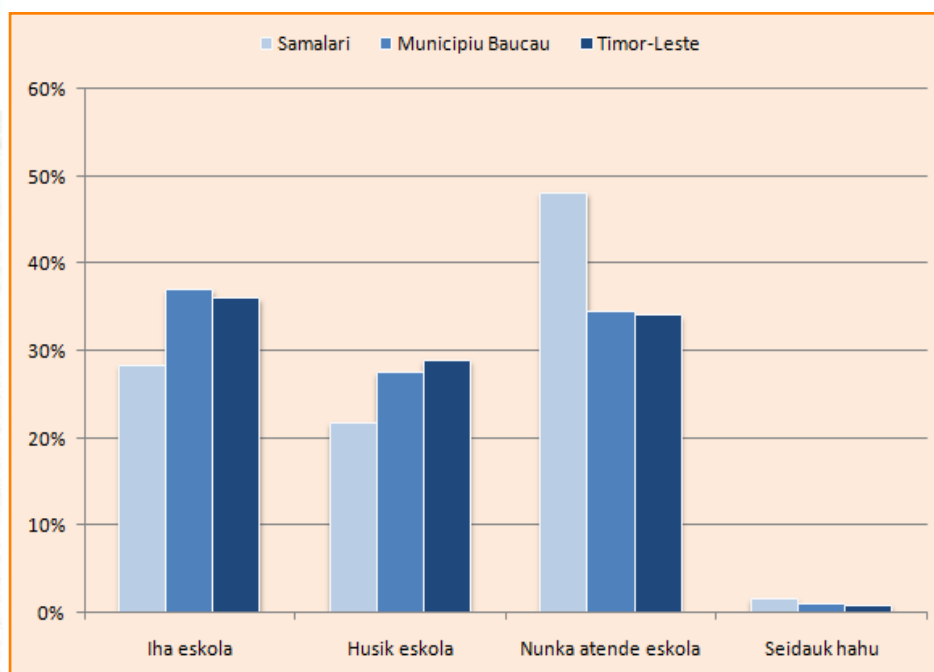
The map displays the following districts and their populations:

- Bahia 81.7
- Calabada 67.2
- Tiriko 75.1
- Buruma 62.4
- Bucoli 68.6
- Bulbau 75.3
- Sevra 66.4
- Tequinomata 65.1
- Soba 58.1
- Libagusa 38.6
- Samalari 49.4
- Nunira 50.7
- Saelari 40.0
- Sagadate 46.0
- Atelari 39.6
- Lavateri 45.1
- Delawasi 62.6
- Uacala 70.1
- Larinsa 62.3
- Ossouala 53.3
- Fatula 50.4
- Uai Olo 30.2
- Uai Haco 61.1
- Uailaha 58.8
- Bado-Ho'o 56.3
- Baha Mori 59.6
- Uma Ana Ico 43.9
- Uma Ana Ulo 56.2
- Garioua 69.4
- Uailli 58.3
- Uailla 58.3
- Macalaco 38.1
- Bagua 61.9
- Guruça 32.5
- Naitame 45.8
- Samalari 52.4
- Alava Liten 66.6
- Alava Crak 64.1
- Ossou Huna 74.9
- Alatalai 74.2
- Lelatal 35.7
- Bualale 45.7
- Lacoli 44.1
- Hao Coni 62.4
- Lakorsolai De Baiko 41.8
- Abo 51.3
- Lakorsolai De Cima 44.1
- Maturo 57.9
- Uailla 58.8
- Uai Olo 30.2
- Uai Haco 61.1
- Uailaha 58.8
- Baha Mori 59.6
- Uma Ana Ico 43.9
- Uma Ana Ulo 56.2
- Garioua 69.4
- Uailli 58.3
- Uailla 58.3
- Macalaco 38.1
- Bagua 61.9
- Guruça 32.5
- Naitame 45.8
- Samalari 52.4
- Alava Liten 66.6
- Alava Crak 64.1
- Ossou Huna 74.9
- Alatalai 74.2
- Lelatal 35.7
- Bualale 45.7
- Lacoli 44.1
- Hao Coni 62.4
- Lakorsolai De Baiko 41.8
- Abo 51.3
- Lakorsolai De Cima 44.1
- Maturo 57.9
- Uailla 58.8
- Uai Olo 30.2
- Uai Haco 61.1
- Uailaha 58.8
- Baha Mori 59.6
- Uma Ana Ico 43.9
- Uma Ana Ulo 56.2
- Garioua 69.4
- Uailli 58.3
- Uailla 58.3
- Macalaco 38.1
- Bagua 61.9
- Guruça 32.5
- Naitame 45.8
- Samalari 52.4
- Alava Liten 66.6
- Alava Crak 64.1
- Ossou Huna 74.9
- Alatalai 74.2
- Lelatal 35.7
- Bualale 45.7
- Lacoli 44.1
- Hao Coni 62.4
- Lakorsolai De Baiko 41.8
- Abo 51.3
- Lakorsolai De Cima 44.1
- Maturo 57.9
- Uailla 58.8
- Uai Olo 30.2
- Uai Haco 61.1
- Uailaha 58.8
- Baha Mori 59.6
- Uma Ana Ico 43.9
- Uma Ana Ulo 56.2
- Garioua 69.4
- Uailli 58.3
- Uailla 58.3
- Macalaco 38.1
- Bagua 61.9
- Guruça 32.5
- Naitame 45.8
- Samalari 52.4
- Alava Liten 66.6
- Alava Crak 64.1
- Ossou Huna 74.9
- Alatalai 74.2
- Lelatal 35.7
- Bualale 45.7
- Lacoli 44.1
- Hao Coni 62.4
- Lakorsolai De Baiko 41.8
- Abo 51.3
- Lakorsolai De Cima 44.1
- Maturo 57.9
- Uailla 58.8
- Uai Olo 30.2
- Uai Haco 61.1
- Uailaha 58.8
- Baha Mori 59.6
- Uma Ana Ico 43.9
- Uma Ana Ulo 56.2
- Garioua 69.4
- Uailli 58.3
- Uailla 58.3
- Macalaco 38.1
- Bagua 61.9
- Guruça 32.5
- Naitame 45.8
- Samalari 52.4
- Alava Liten 66.6
- Alava Crak 64.1
- Ossou Huna 74.9
- Alatalai 74.2
- Lelatal 35.7
- Bualale 45.7
- Lacoli 44.1
- Hao Coni 62.4
- Lakorsolai De Baiko 41.8
- Abo 51.3
- Lakorsolai De Cima 44.1
- Maturo 57.9
- Uailla 58.8
- Uai Olo 30.2
- Uai Haco 61.1
- Uailaha 58.8
- Baha Mori 59.6
- Uma Ana Ico 43.9
- Uma Ana Ulo 56.2
- Garioua 69.4
- Uailli 58.3
- Uailla 58.3
- Macalaco 38.1
- Bagua 61.9
- Guruça 32.5
- Naitame 45.8
- Samalari 52.4
- Alava Liten 66.6
- Alava Crak 64.1
- Ossou Huna 74.9
- Alatalai 74.2
- Lelatal 35.7
- Bualale 45.7
- Lacoli 44.1
- Hao Coni 62.4
- Lakorsolai De Baiko 41.8
- Abo 51.3
- Lakorsolai De Cima 44.1
- Maturo 57.9
- Uailla 58.8
- Uai Olo 30.2
- Uai Haco 61.1
- Uailaha 58.8
- Baha Mori 59.6
- Uma Ana Ico 43.9
- Uma Ana Ulo 56.2
- Garioua 69.4
- Uailli 58.3
- Uailla 58.3
- Macalaco 38.1
- Bagua 61.9
- Guruça 32.5
- Naitame 45.8
- Samalari 52.4
- Alava Liten 66.6
- Alava Crak 64.1
- Ossou Huna 74.9
- Alatalai 74.2
- Lelatal 35.7
- Bualale 45.7
- Lacoli 44.1
- Hao Coni 62.4
- Lakorsolai De Baiko 41.8
- Abo 51.3
- Lakorsolai De Cima 44.1
- Maturo 57.9
- Uailla 58.8
- Uai Olo 30.2
- Uai Haco 61.1
- Uailaha 58.8
- Baha Mori 59.6
- Uma Ana Ico 43.9
- Uma Ana Ulo 56.2
- Garioua 69.4
- Uailli 58.3
- Uailla 58.3
- Macalaco 38.1
- Bagua 61.9
- Guruça 32.5
- Naitame 45.8
- Samalari 52.4
- Alava Liten 66.6
- Alava Crak 64.1
- Ossou Huna 74.9
- Alatalai 74.2
- Lelatal 35.7
- Bualale 45.7
- Lacoli 44.1
- Hao Coni 62.4
- Lakorsolai De Baiko 41.8
- Abo 51.3
- Lakorsolai De Cima 44.1
- Maturo 57.9
- Uailla 58.8
- Uai Olo 30.2
- Uai Haco 61.1
- Uailaha 58.8
- Baha Mori 59.6
- Uma Ana Ico 43.9
- Uma Ana Ulo 56.2
- Garioua 69.4
- Uailli 58.3
- Uailla 58.3
- Macalaco 38.1
- Bagua 61.9
- Guruça 32.5
- Naitame 45.8
- Samalari 52.4
- Alava Liten 66.6
- Alava Crak 64.1
- Ossou Huna 74.9
- Alatalai 74.2
- Lelatal 35.7
- Bualale 45.7
- Lacoli 44.1
- Hao Coni 62.4
- Lakorsolai De Baiko 41.8
- Abo 51.3
- Lakorsolai De Cima 44.1
- Maturo 57.9
- Uailla 58.8
- Uai Olo 30.2
- Uai Haco 61.1
- Uailaha 58.8
- Baha Mori 59.6
- Uma Ana Ico 43.9
- Uma Ana Ulo 56.2
- Garioua 69.4
- Uailli 58.3
- Uailla 58.3
- Macalaco 38.1
- Bagua 61.9
- Guruça 32.5
- Naitame 45.8
- Samalari 52.4
- Alava Liten 66.6
- Alava Crak 64.1
- Ossou Huna 74.9</

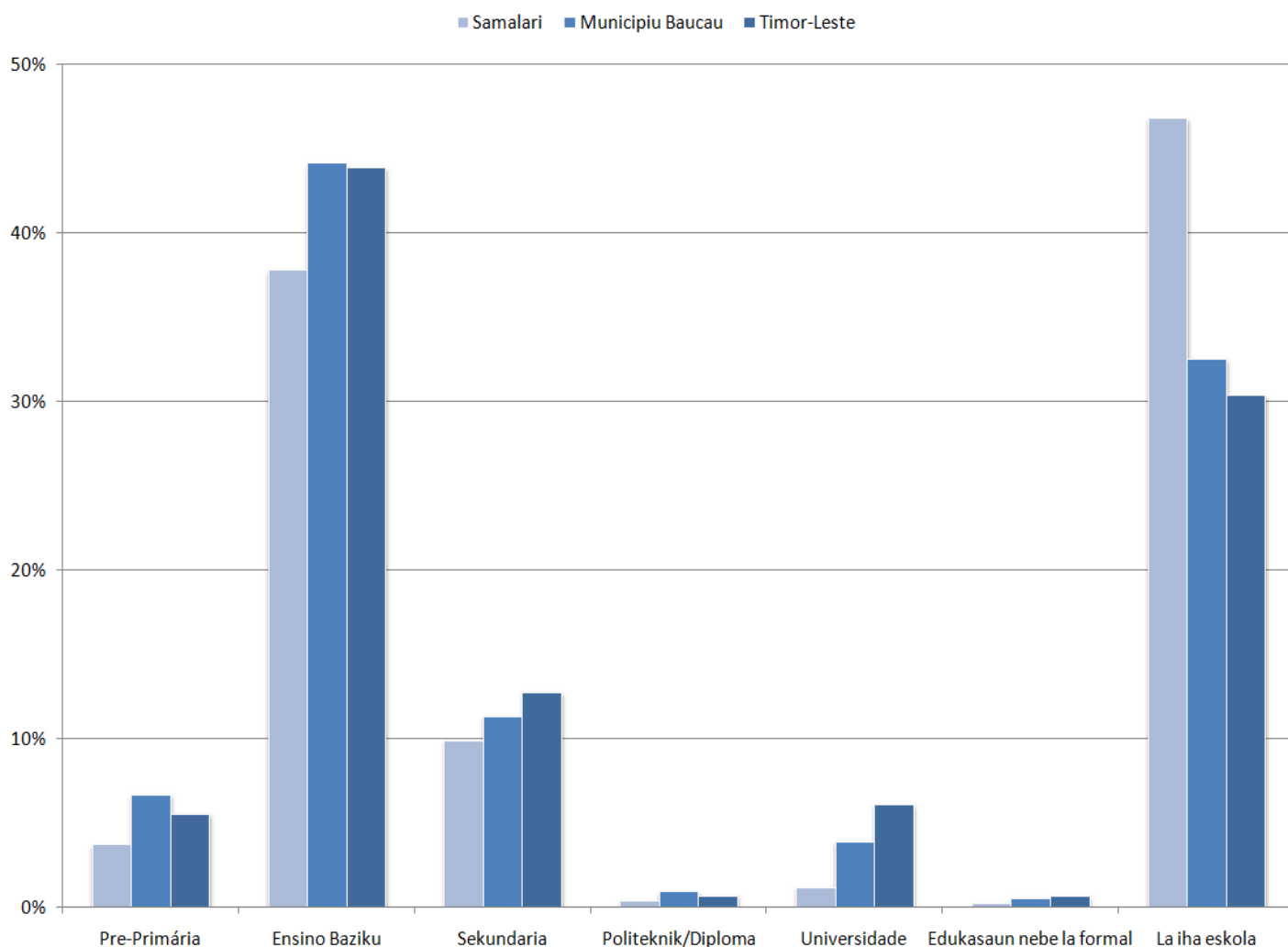
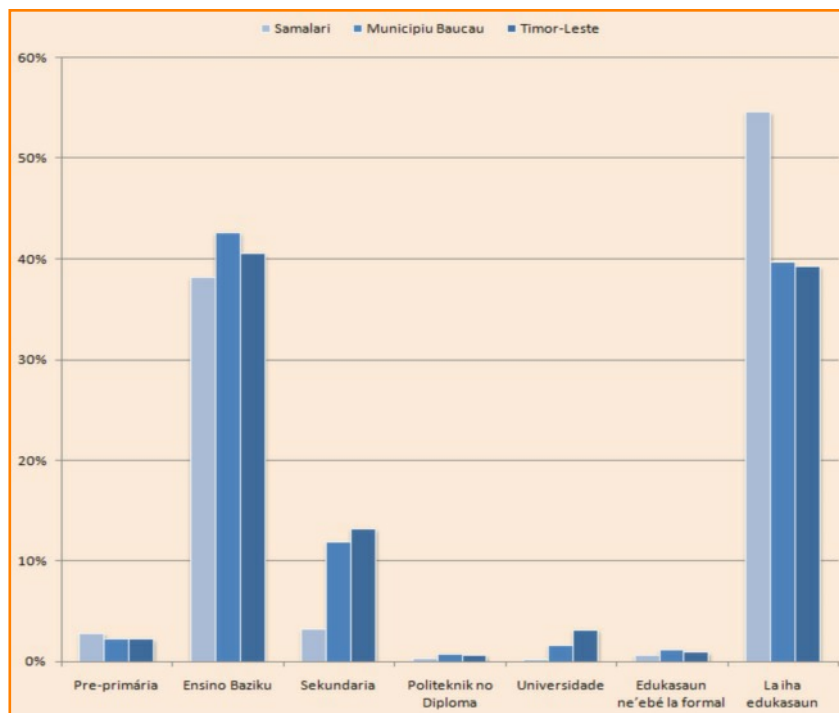


Edukasaun: Frekuensia Eskola

Tarjetu: To'o tinan 2020 atinje-ona 20%
ema ne'ebé nunka tuur-ihá banku eskola

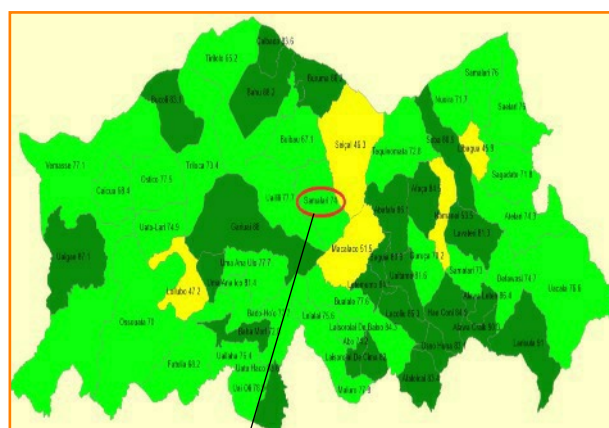
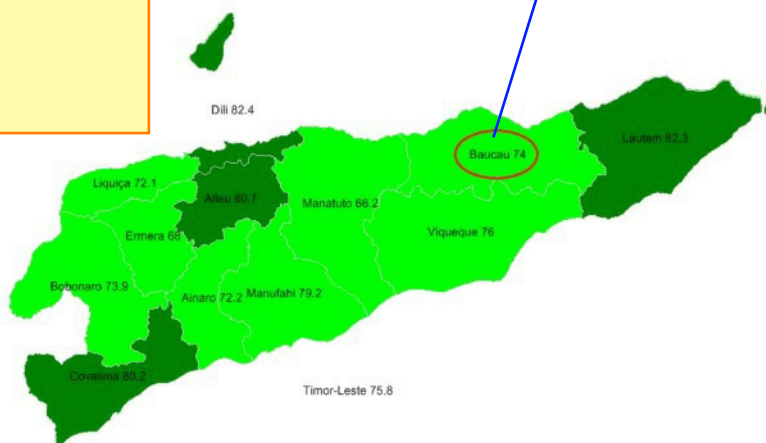


Tarjetu: To'o tinan 2020 atinje-ona
30% eskola sekundária

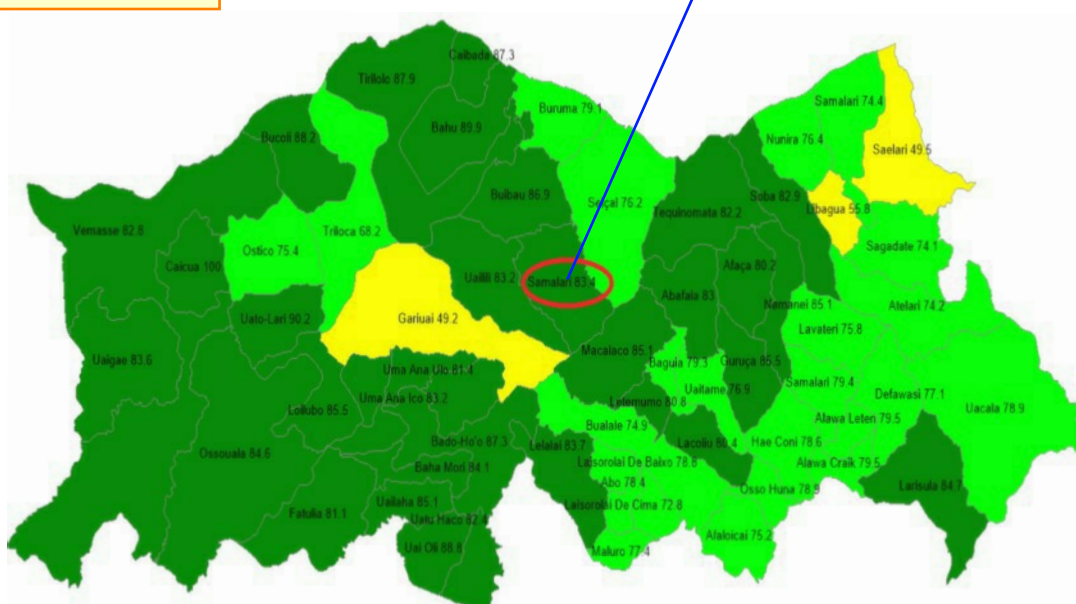


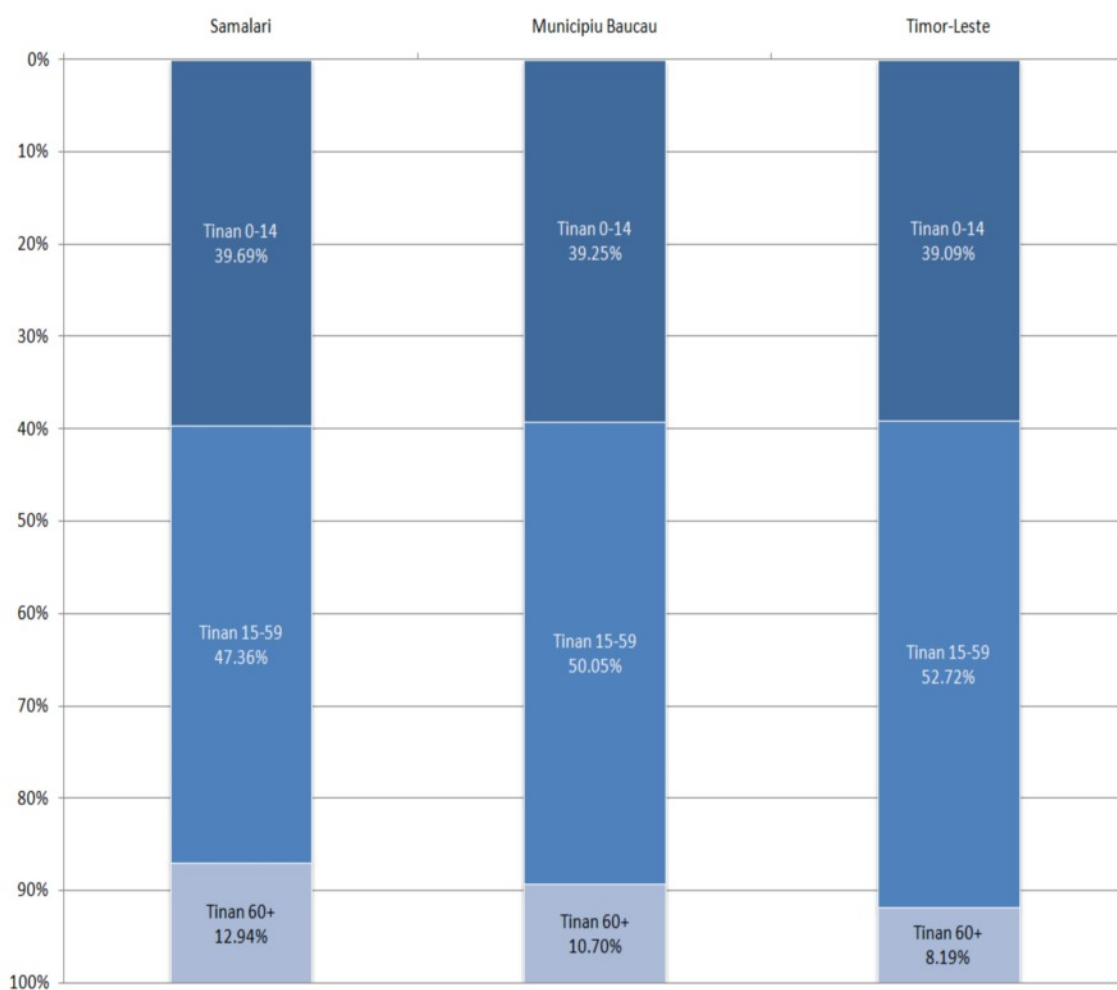
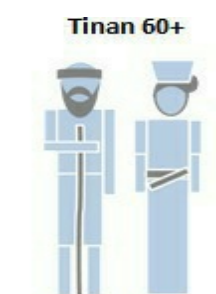
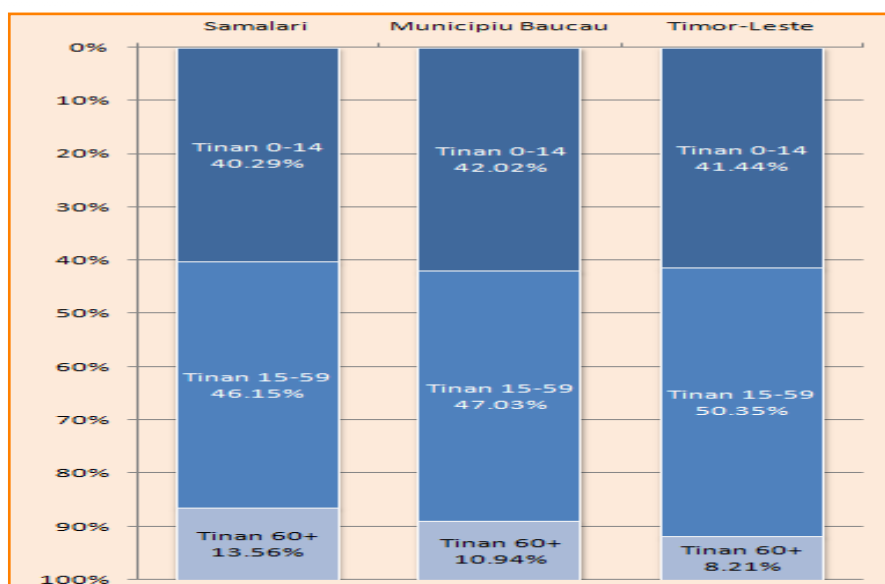



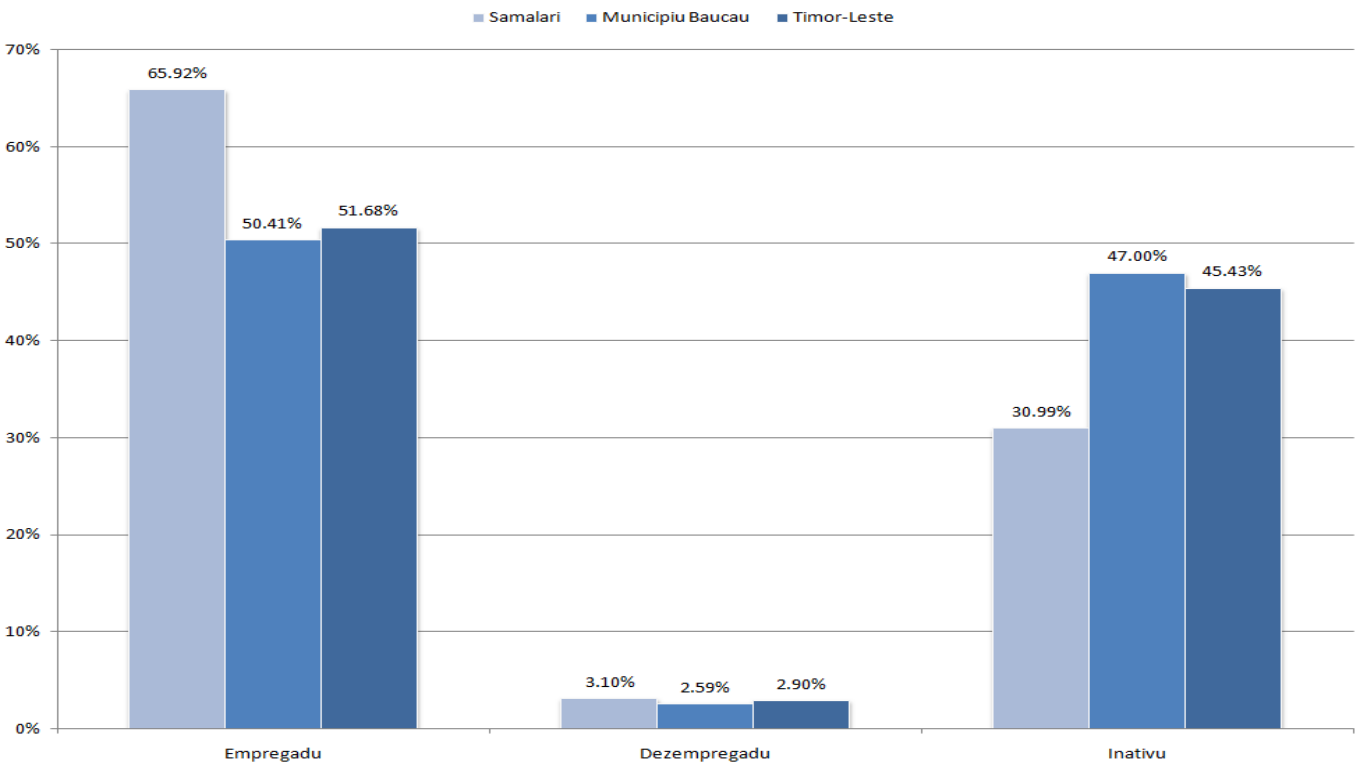
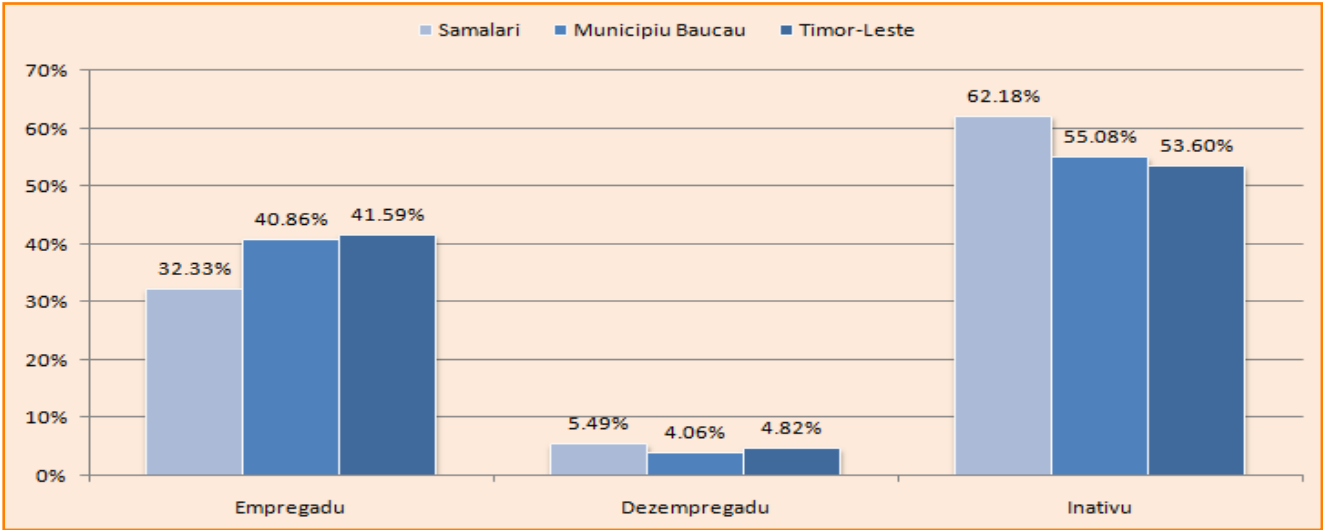
Tarjetu: To'o tinan 2020
atinje-ona 100%



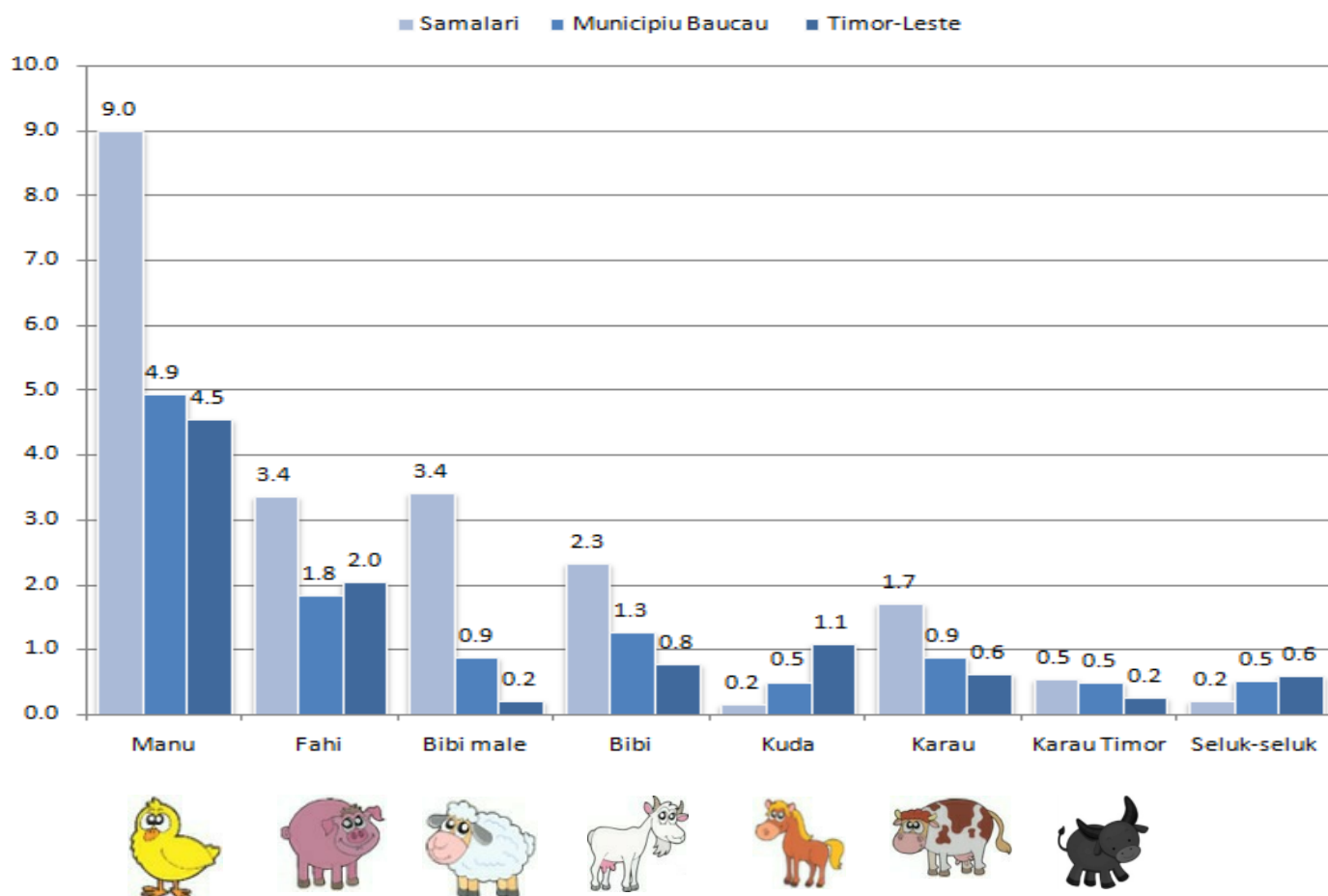
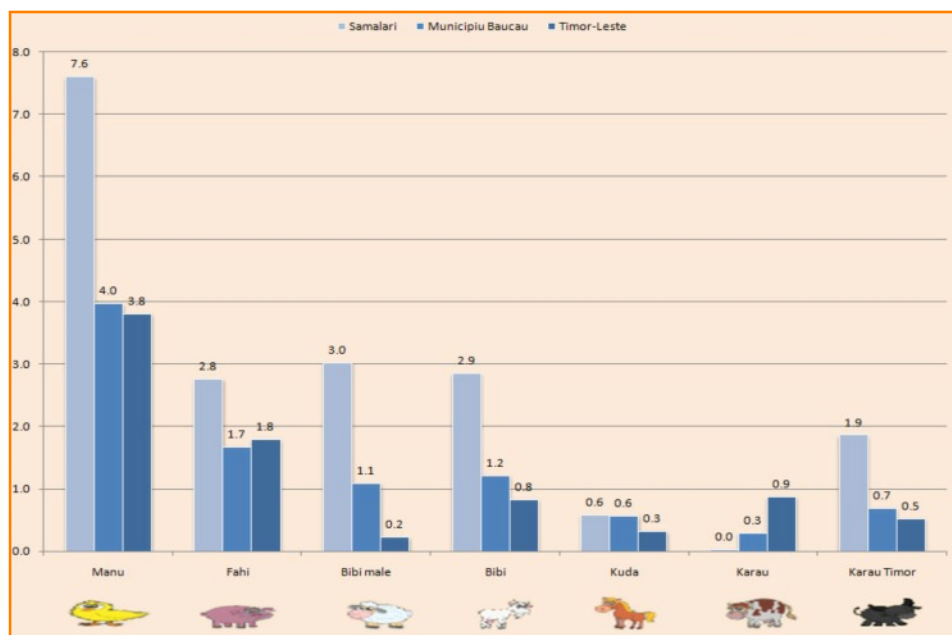
83.4





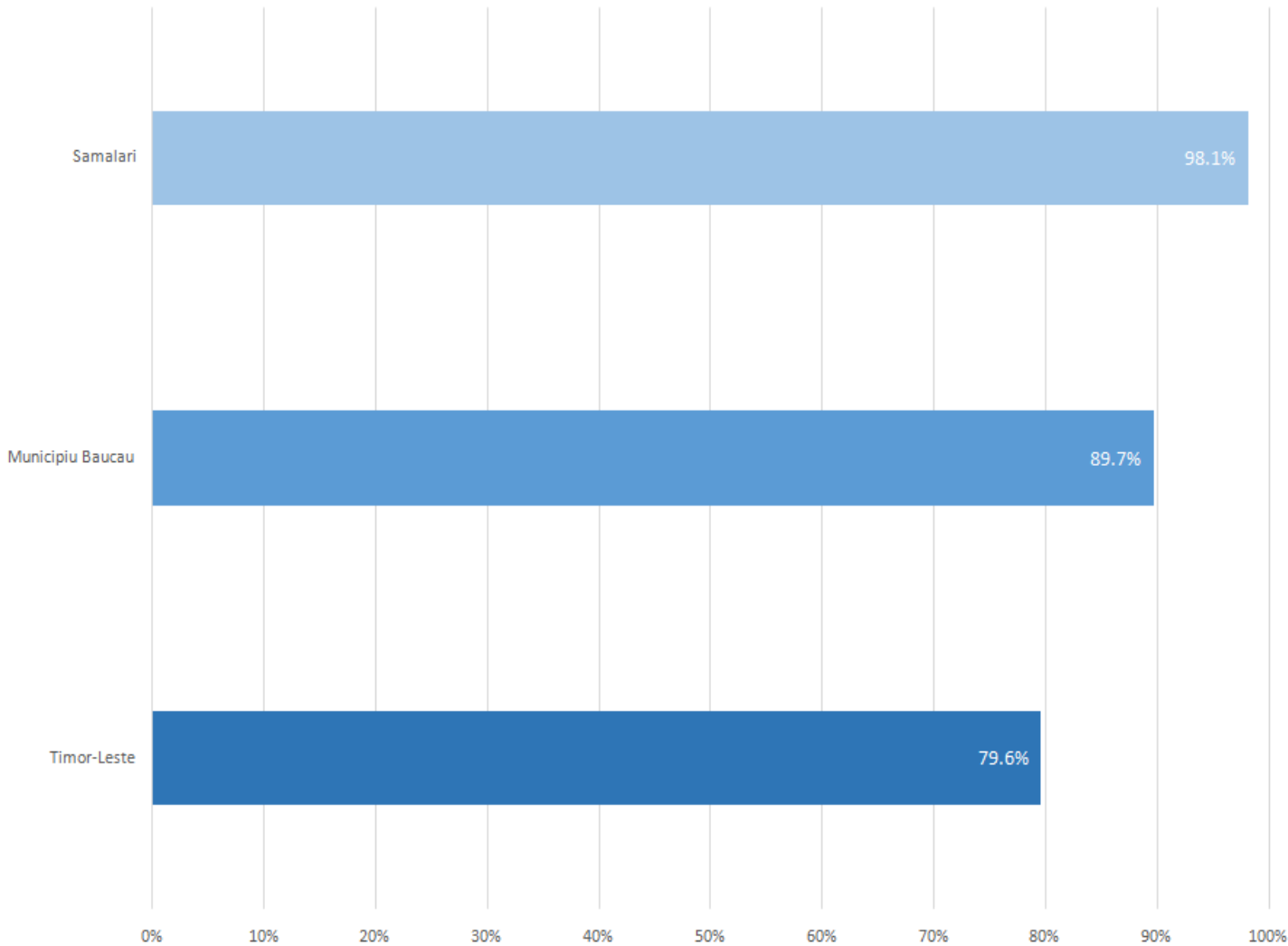
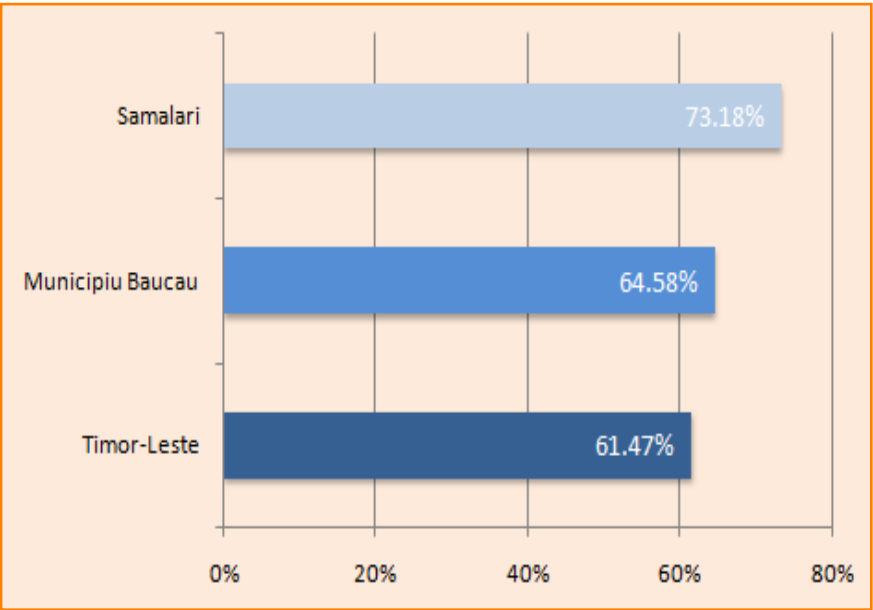


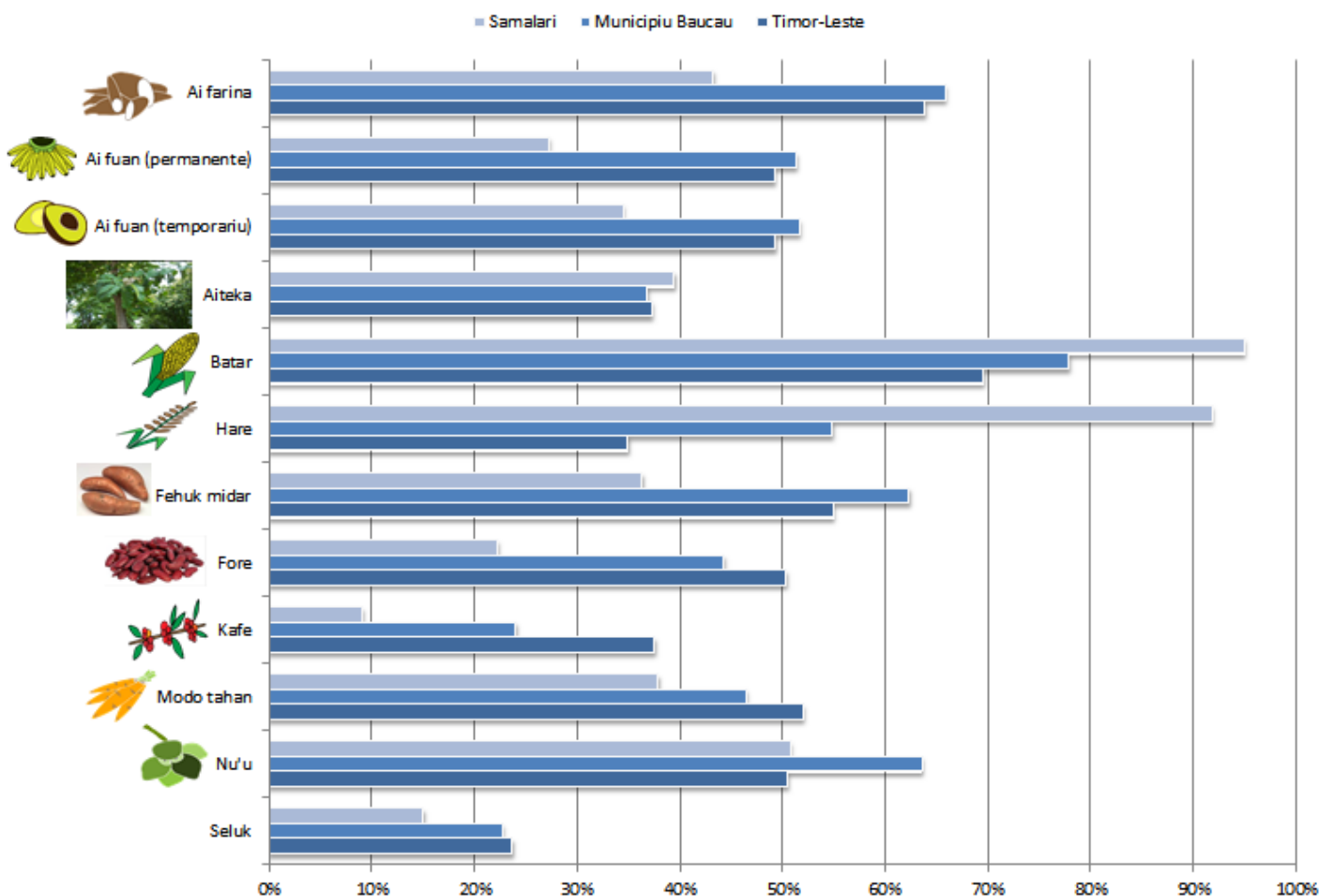
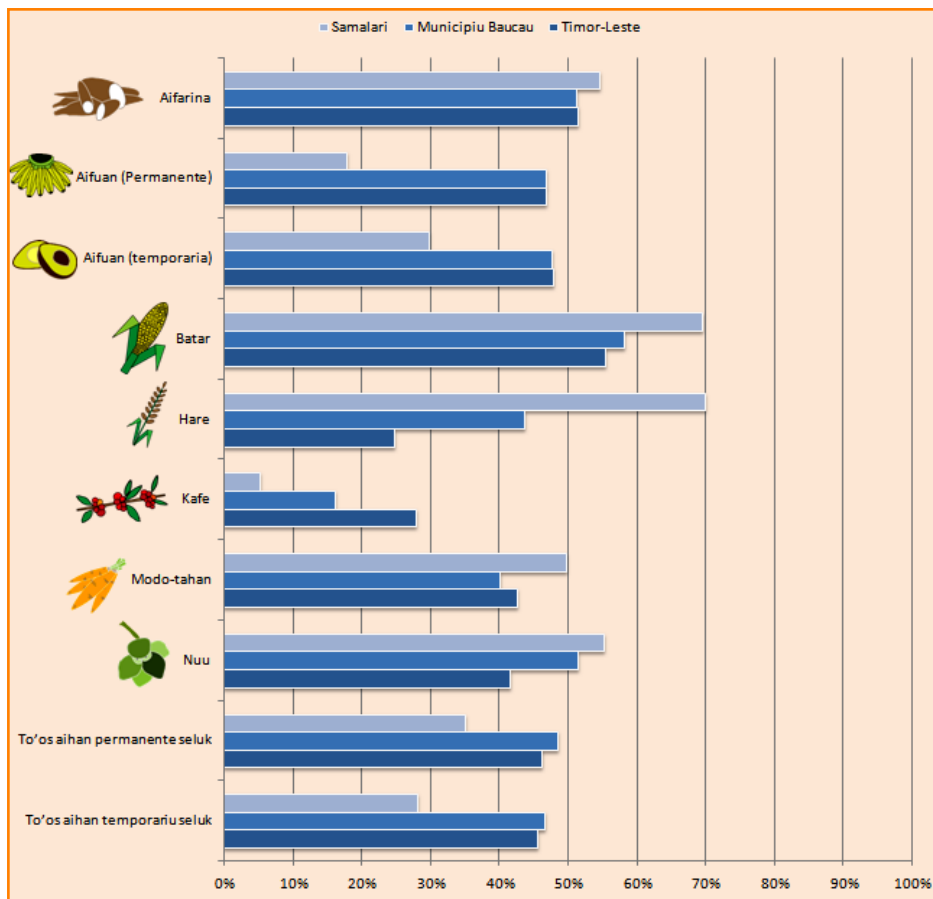
Tarjetu: To'o tinan 2020 atinje-ona
produtividade hadalas-tolu



Numeru animal ne'ebé hakiak

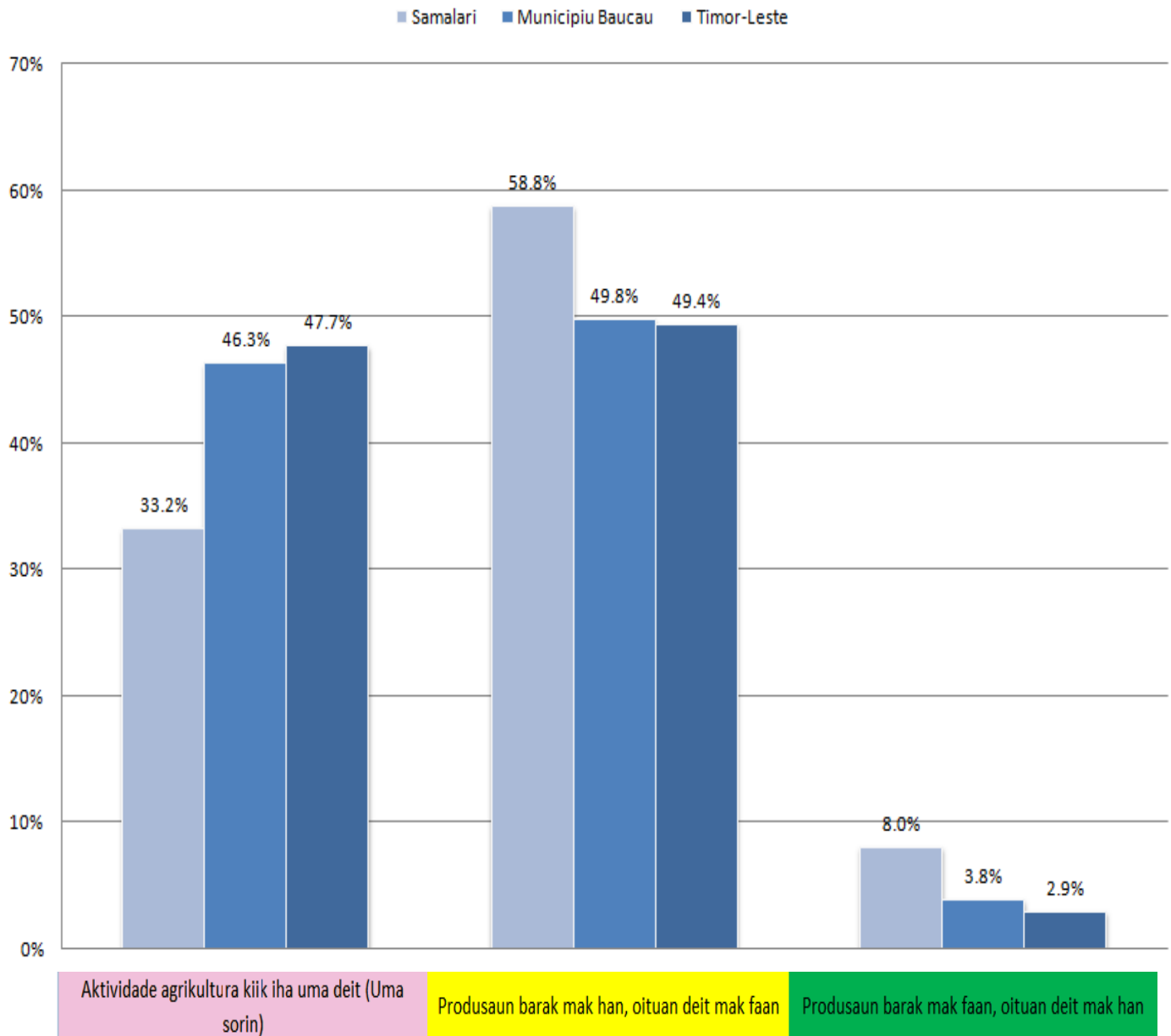
	Manu	Fahi	Bibi malae	bibi	Kuda	Karau	Karau Timor
Samalari	3,023	1,891	1,362	825	198	48	548
Municipio Baucau	116,602	46,569	23,326	30,855	12,271	12,295	20,776
Timor-Leste	960,797	453,233	62,215	166,169	62,137	238,757	143,297





Produtividade agrikultura ba uma kain

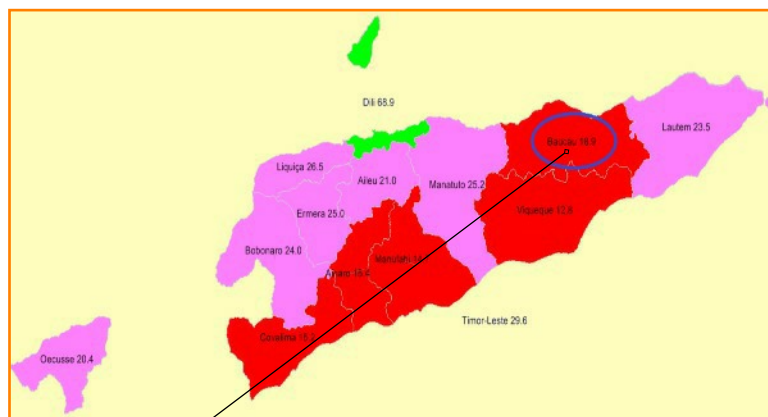
Tarjetu: To'o tinan 2020 hasa'e-ona produtividade ba dalas tolu iha area sira dotasaun nian



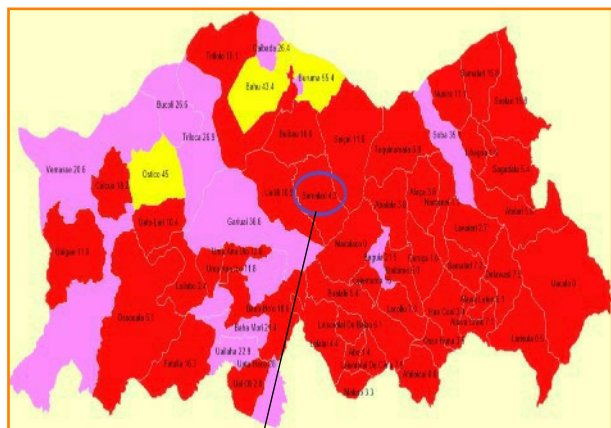
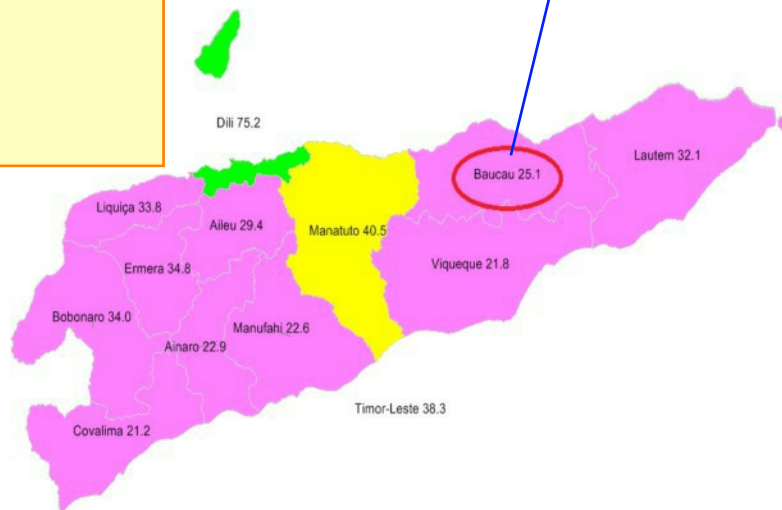
Area Geografico	Nivel atividade agricultura	Produsaun Aihan											
		Hare	Batar	Ai farina	Fehuk midar	Modo	Fore	Kafe	Nu'u	Ai fuan (permanente)	Ai fuan (temporario)	Ai Teka	Seluk
Samalari	Atividade agrikultura kiik iha kintal uma deit (uma sorin)	93	97	46	41	46	25	11	45	31	31	40	17
Municipiu Baucau		5,257	8,249	6,938	6,457	4,744	4,489	2,384	6,781	5,387	5,434	3,814	2,390
Timor-Leste		29,764	67,037	61,327	52,841	49,711	46,613	38,032	47,314	47,313	47,466	34,619	22,918
Samalari	Ita nia produsaun barak ba han deit, oituan mak faan	175	181	78	63	59	36	16	97	43	62	74	26
Municipiu Baucau		6,946	9,011	7,713	7,398	5,512	5,326	2,911	7,348	6,064	6,036	4,398	2,696
Timor-Leste		40,178	71,381	65,888	56,594	53,650	53,667	36,699	53,320	50,871	50,832	39,872	24,634
Samalari	Ita nia produsaun barak ba faan, oituan deit mak han	25	25	14	12	16	10	2	20	13	17	12	5
Municipiu Baucau		403	644	483	473	425	363	230	483	347	402	251	137
Timor-Leste		1,599	3,943	3,455	2,990	3,074	2,754	2,117	2,700	2,532	2,583	1,813	952

**Tarjetu: To'o tinan 2020 atinje-ona
50% uma sira be privadu nian
halo-ho didin-lolon metin/semente**

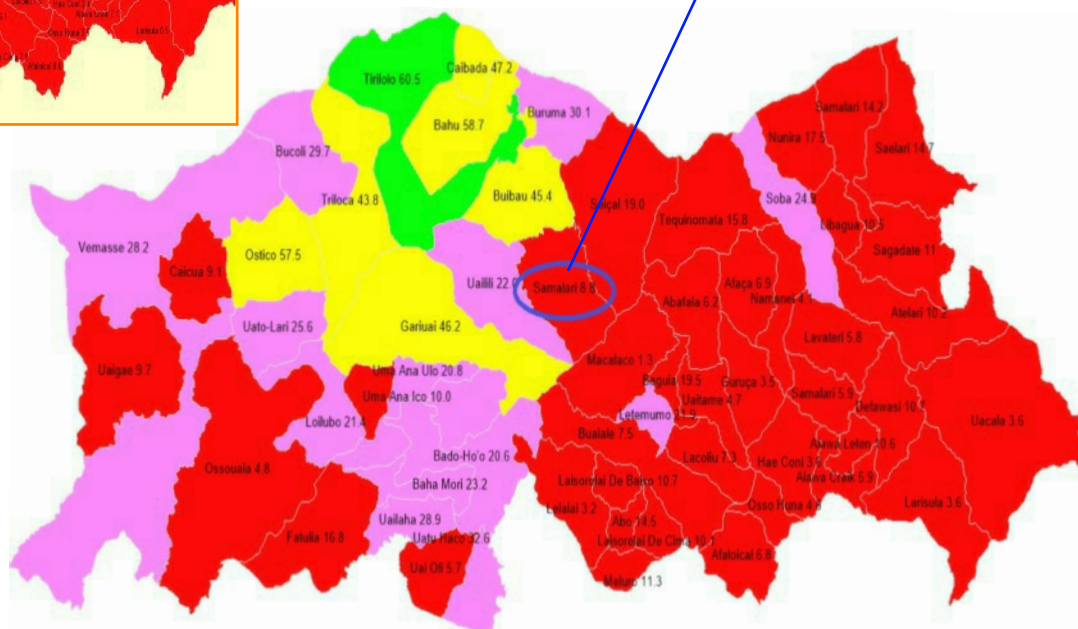
Kondisaun uma - ho muru externa



25.1



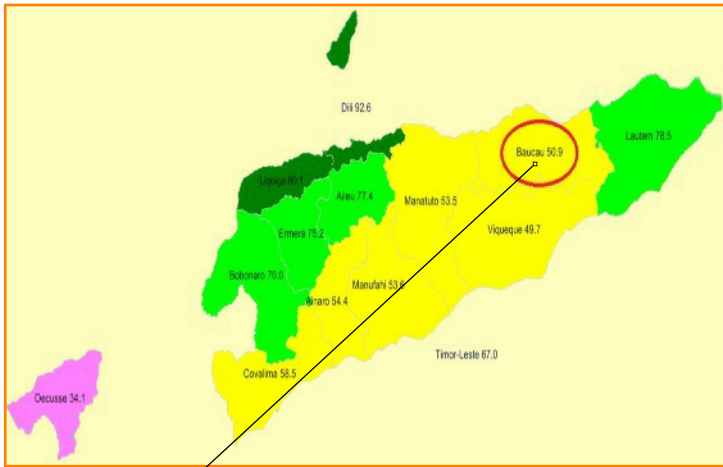
8.8



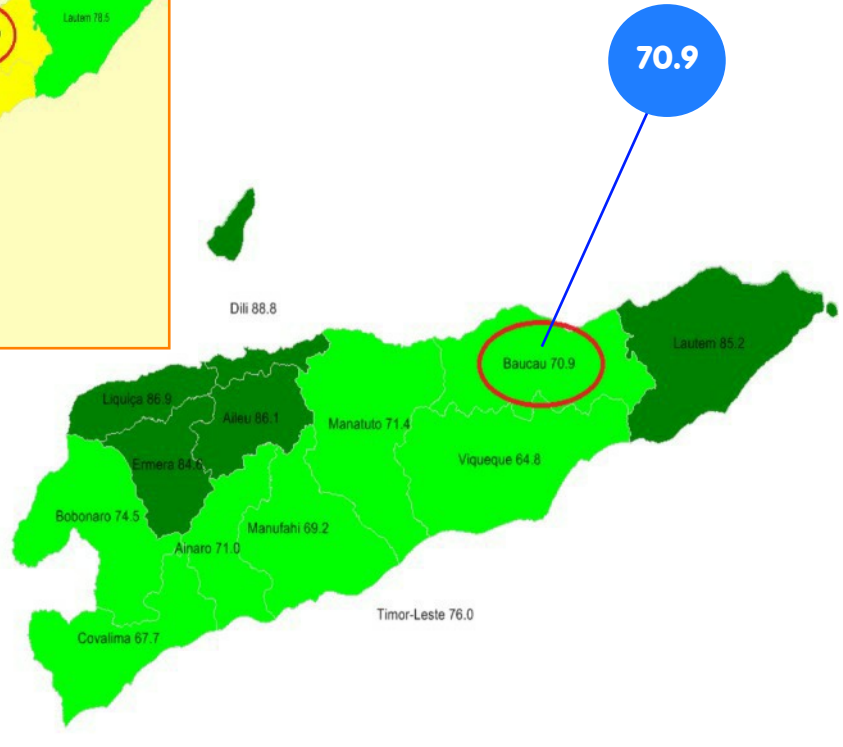
4.3

Kondisaun uma - ho kakuluk

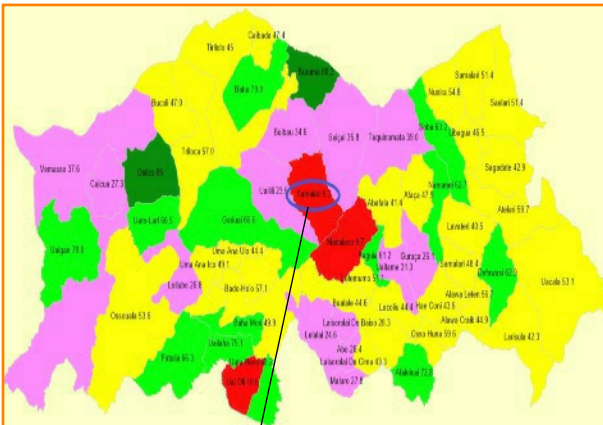
Tarjetu: To'o tinan 2020 atinje-ona 90% uma sira privadu nian nahe-ho azuleju/uma-kakuluk taka-ho kalen



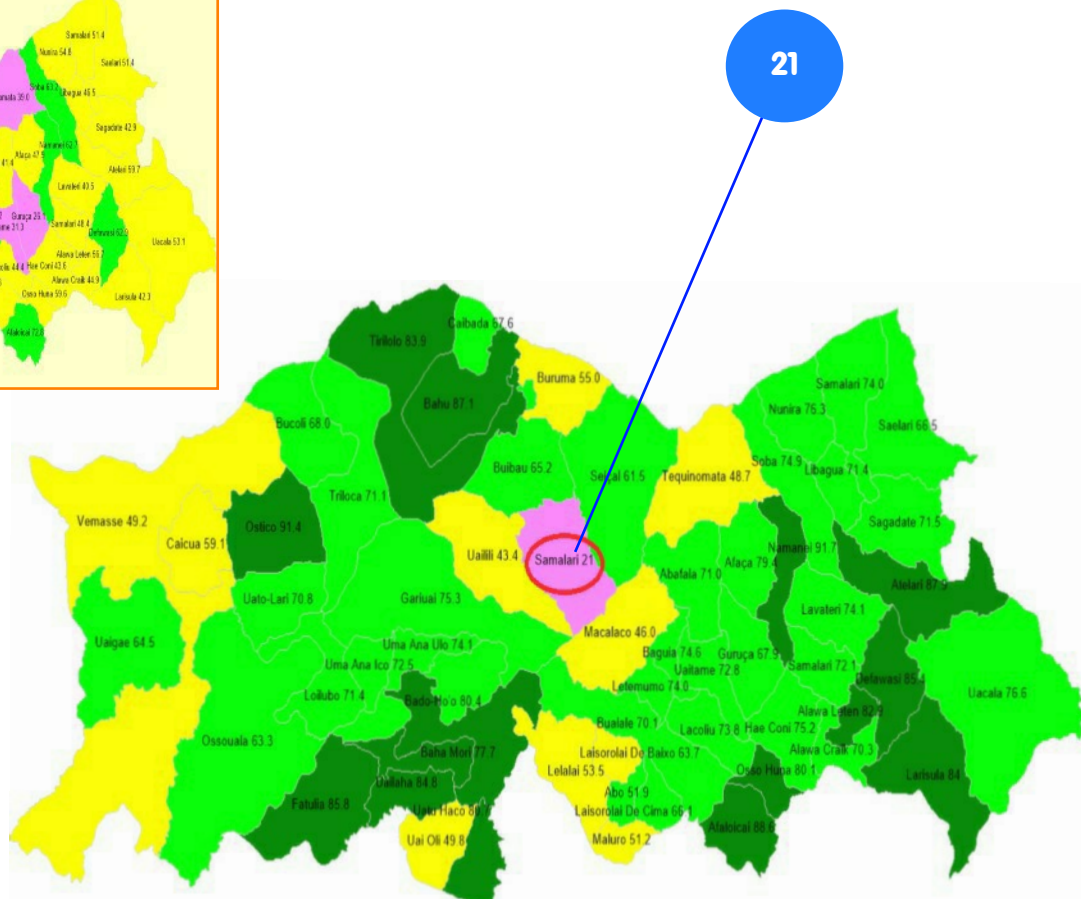
50.9



70.9



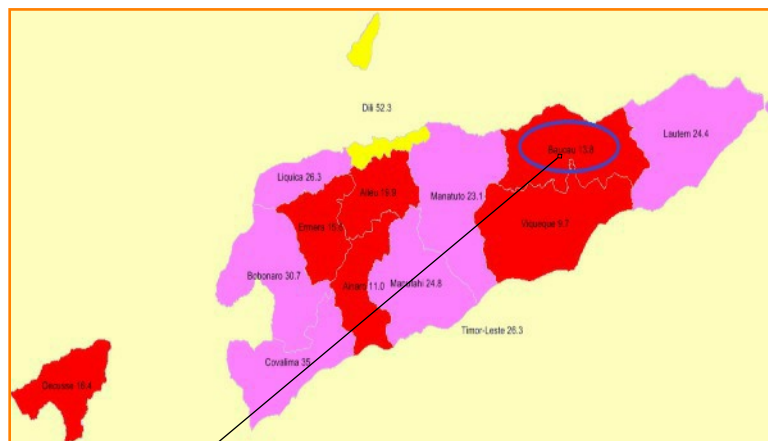
5.3



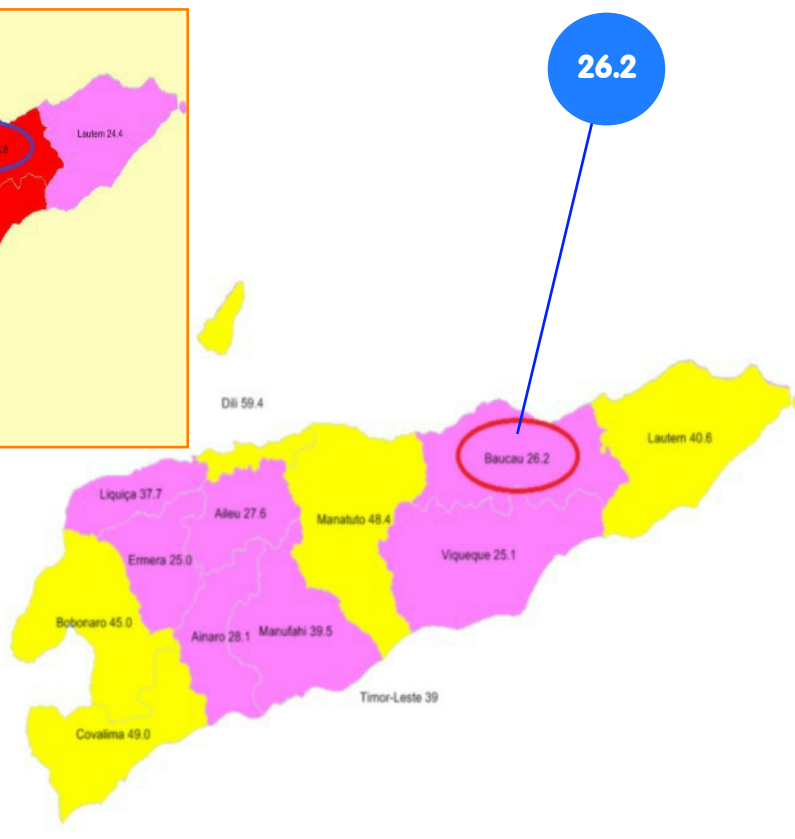
21

Tarjetu: To'o tinan 2020 atinje-ona 50%
uma sira privadu nian halo-ho
azuleju/nahe-ho semente

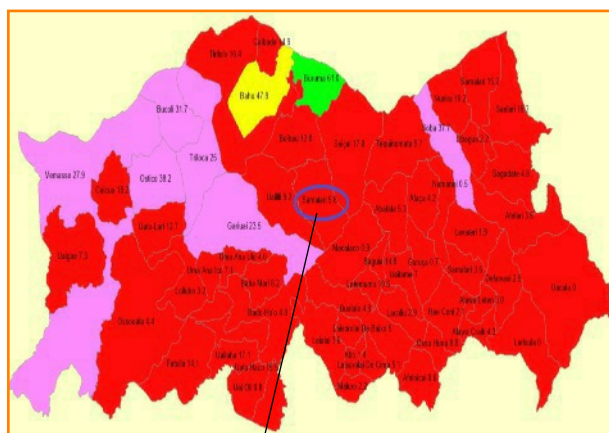
Kondisaun uma - ho lantai



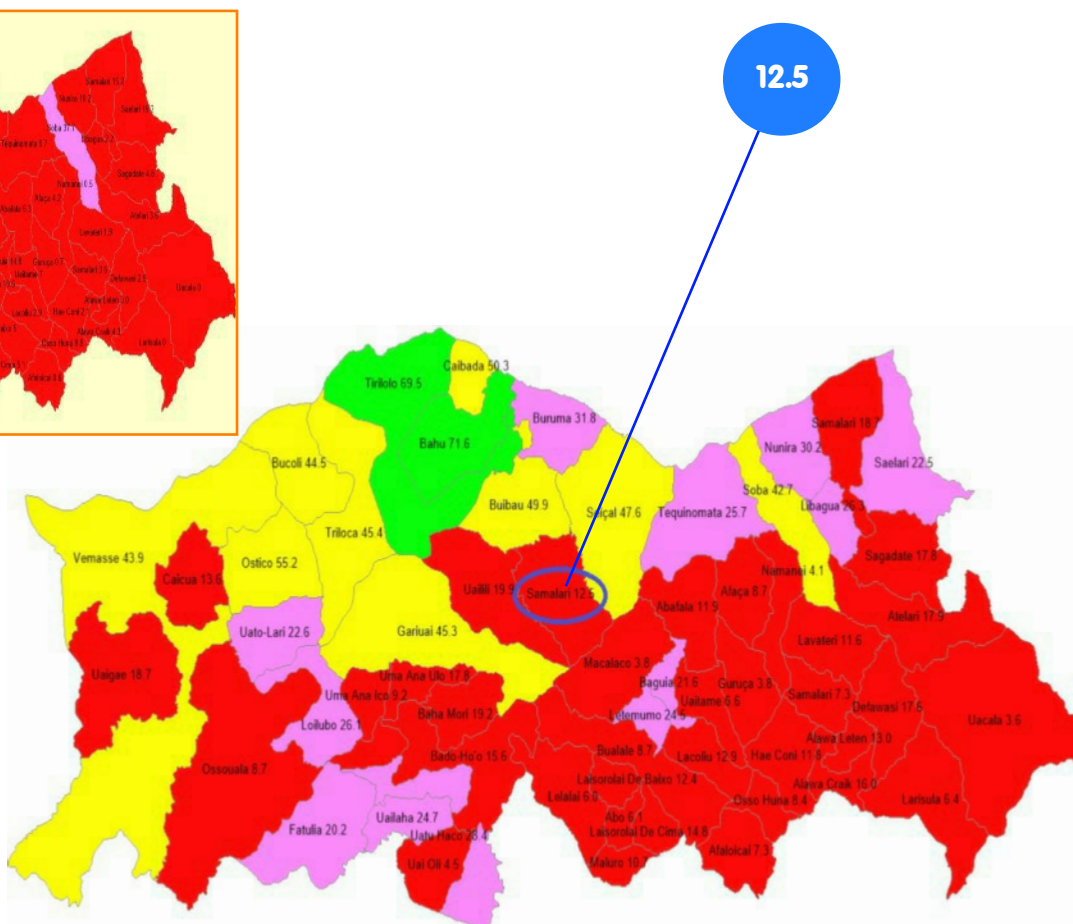
13.8



26.2

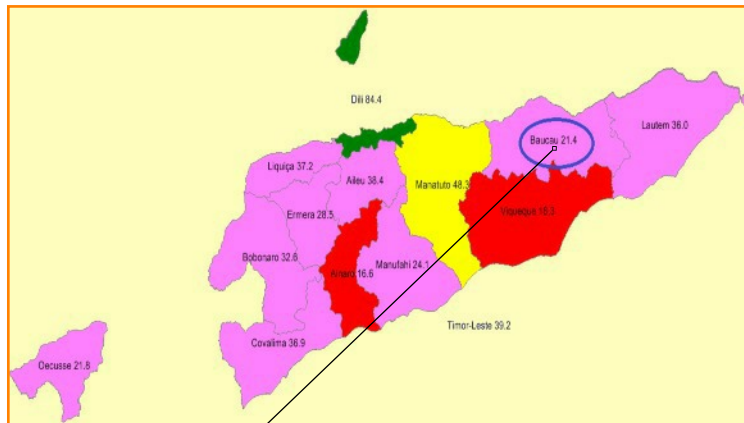


5.6



12.5

Tarjetu: To'o tinan 2020 atinje-ona
70% populasaun uza sanitasaun
ne'ebé diak



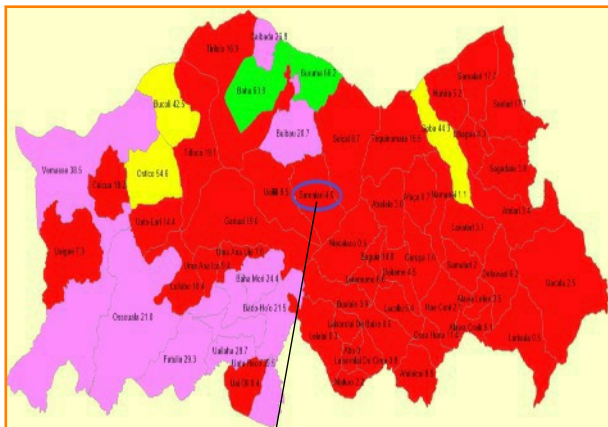
38.4

21.4



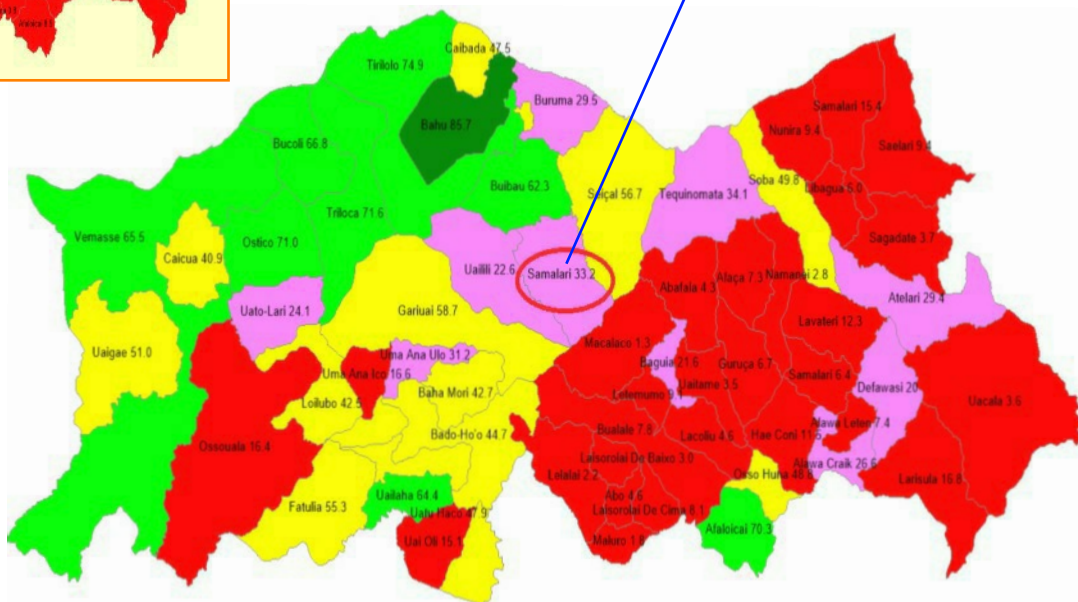
Baucau 38.4

Lautem 53.6



33.2

4.0



6 Samalari 33.2

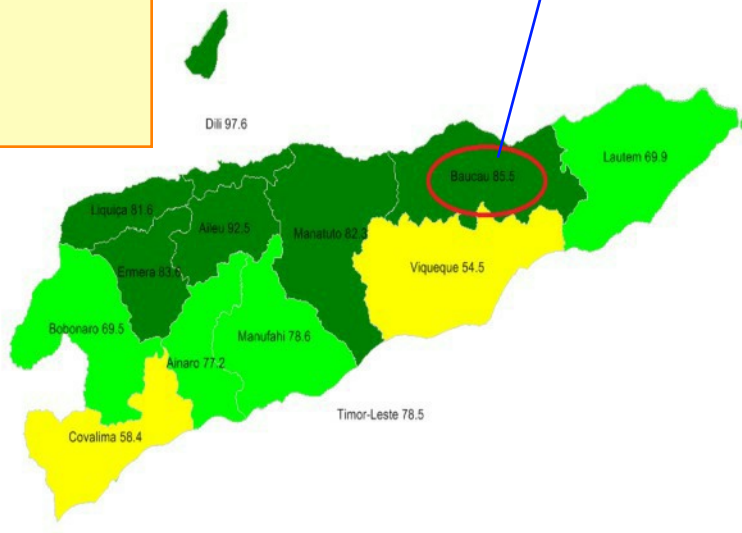
6 Samalari 33.2

**Tarjetu: To'o tinan 2020 atinje-ona
100% populasahunhetan asesu ba
bee-mós ne'ebé di'ak**

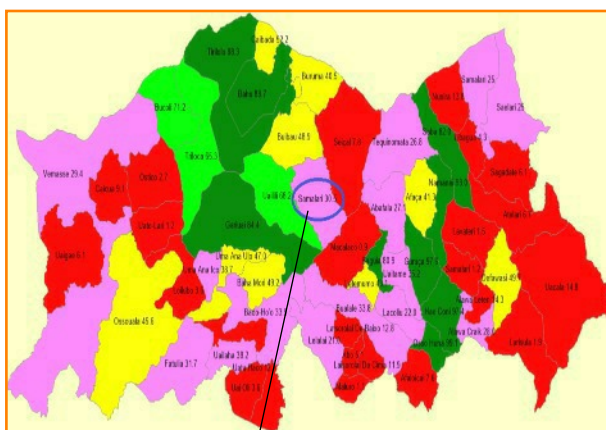
Fonte husi bee-hemu



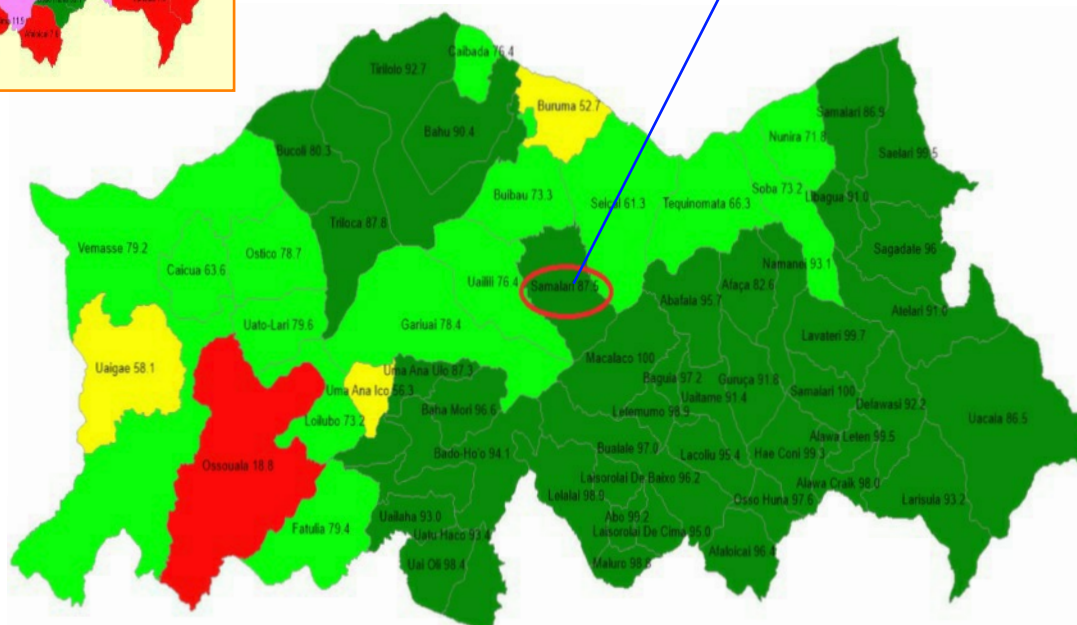
39.8



85.5



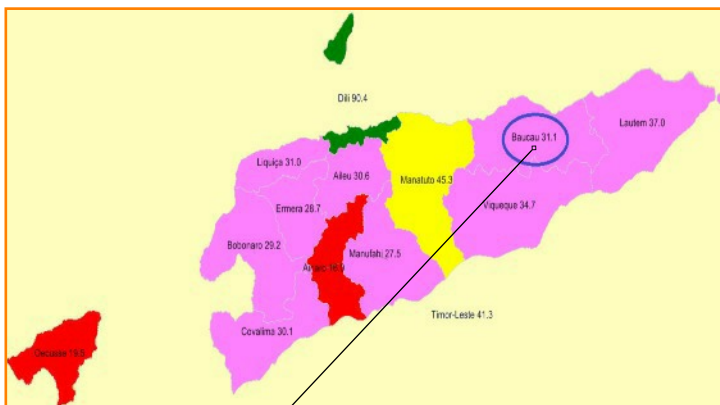
30.5



87.5

Samalari

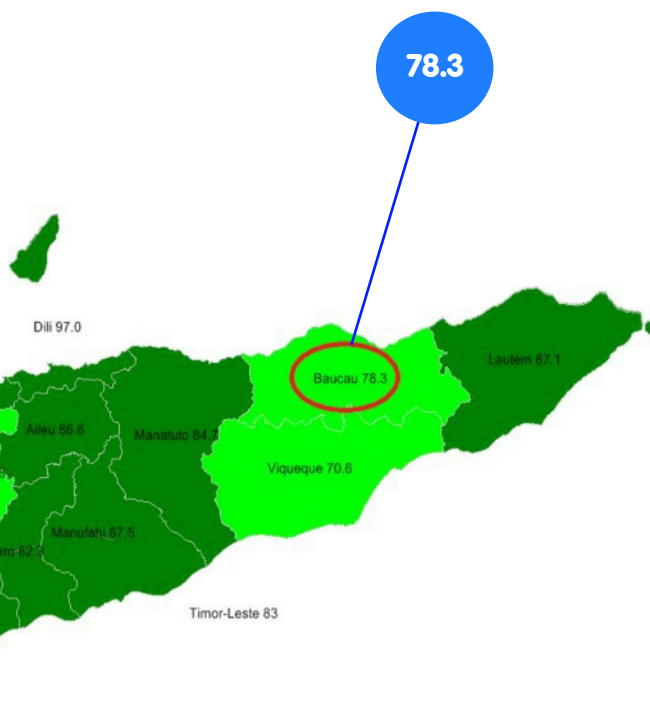
Tarjetu: To'o tinan 2020 atinje-ona 100% populasoun uza fonte sira enérjia-mos nian ba fó-roman



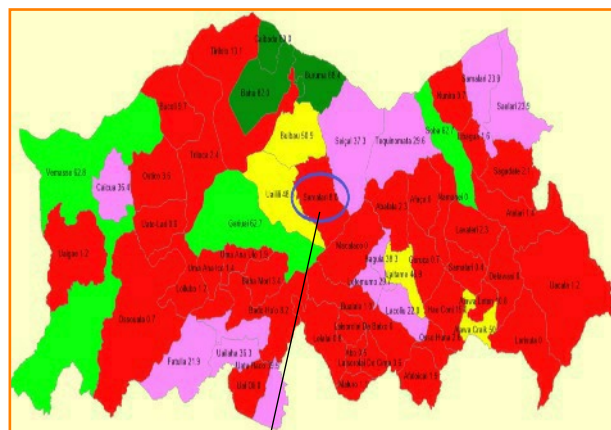
31.1



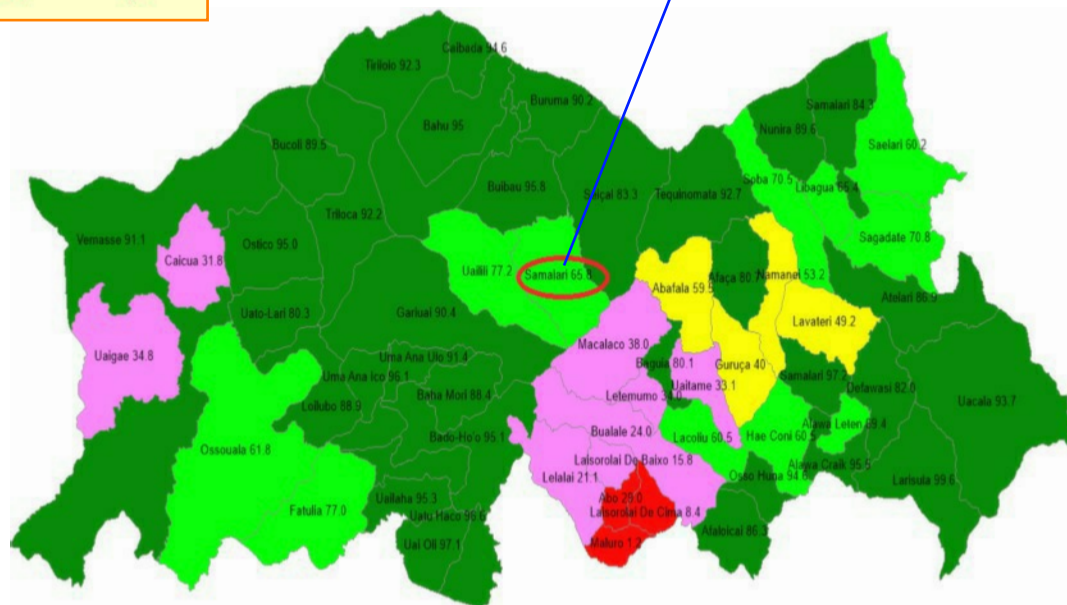
Oecusse 56.7



78.3



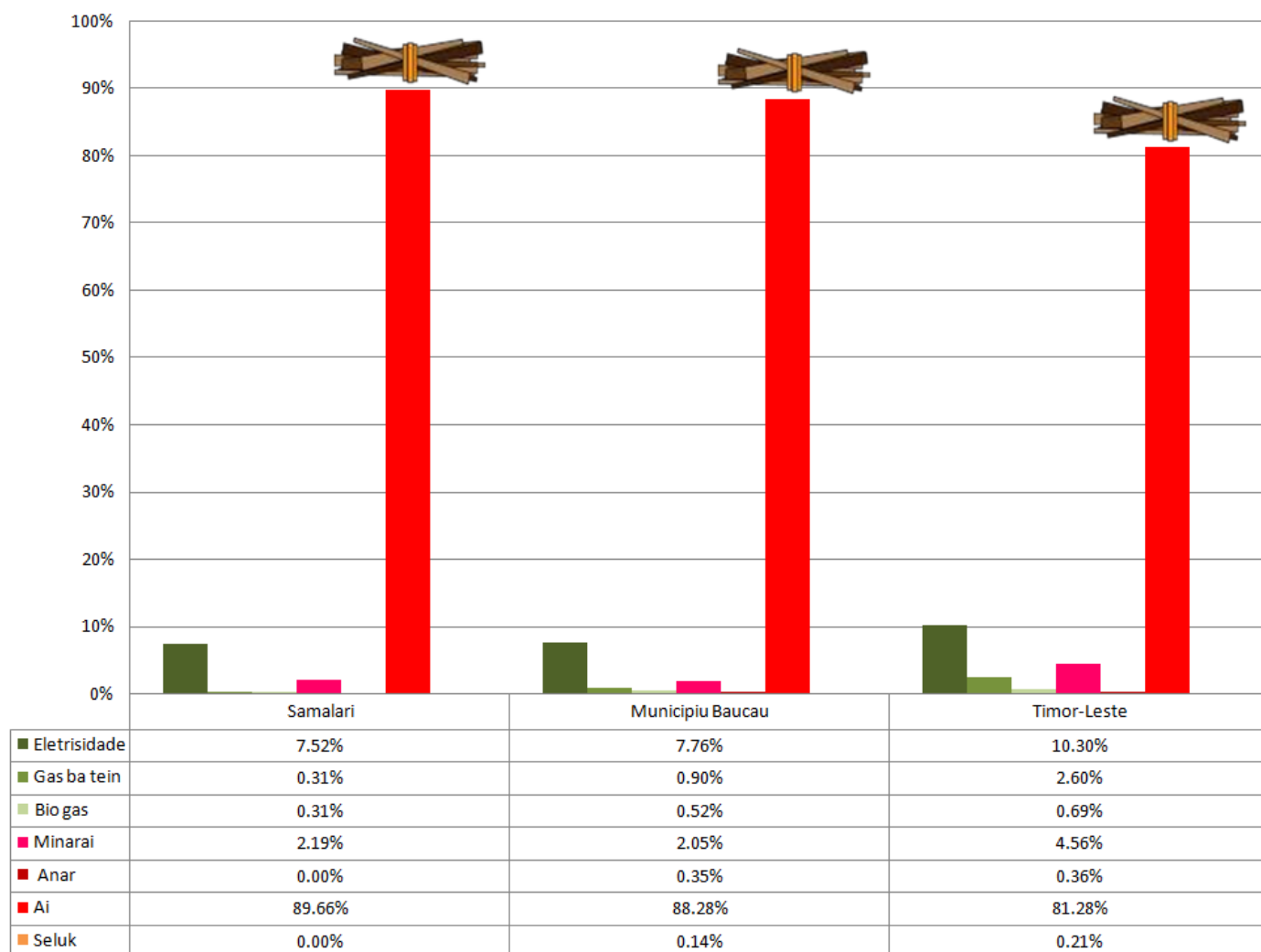
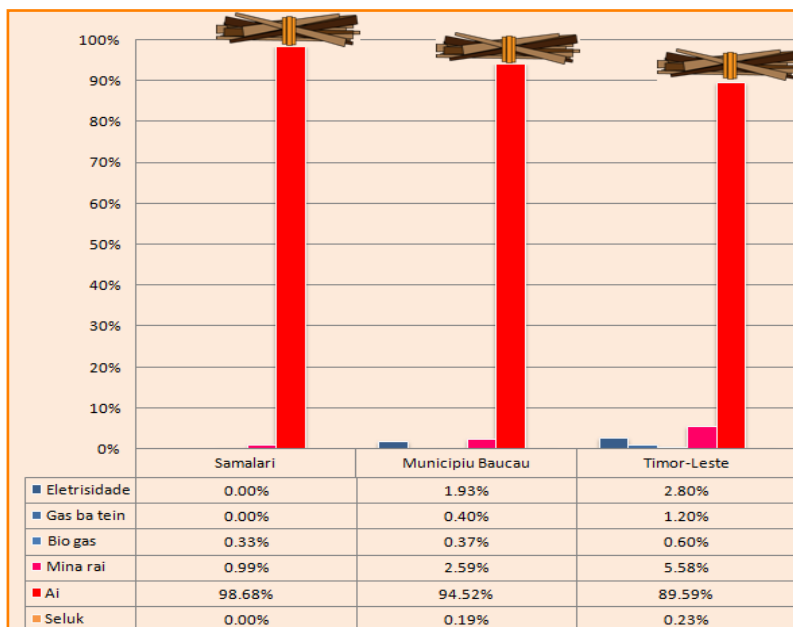
8.0



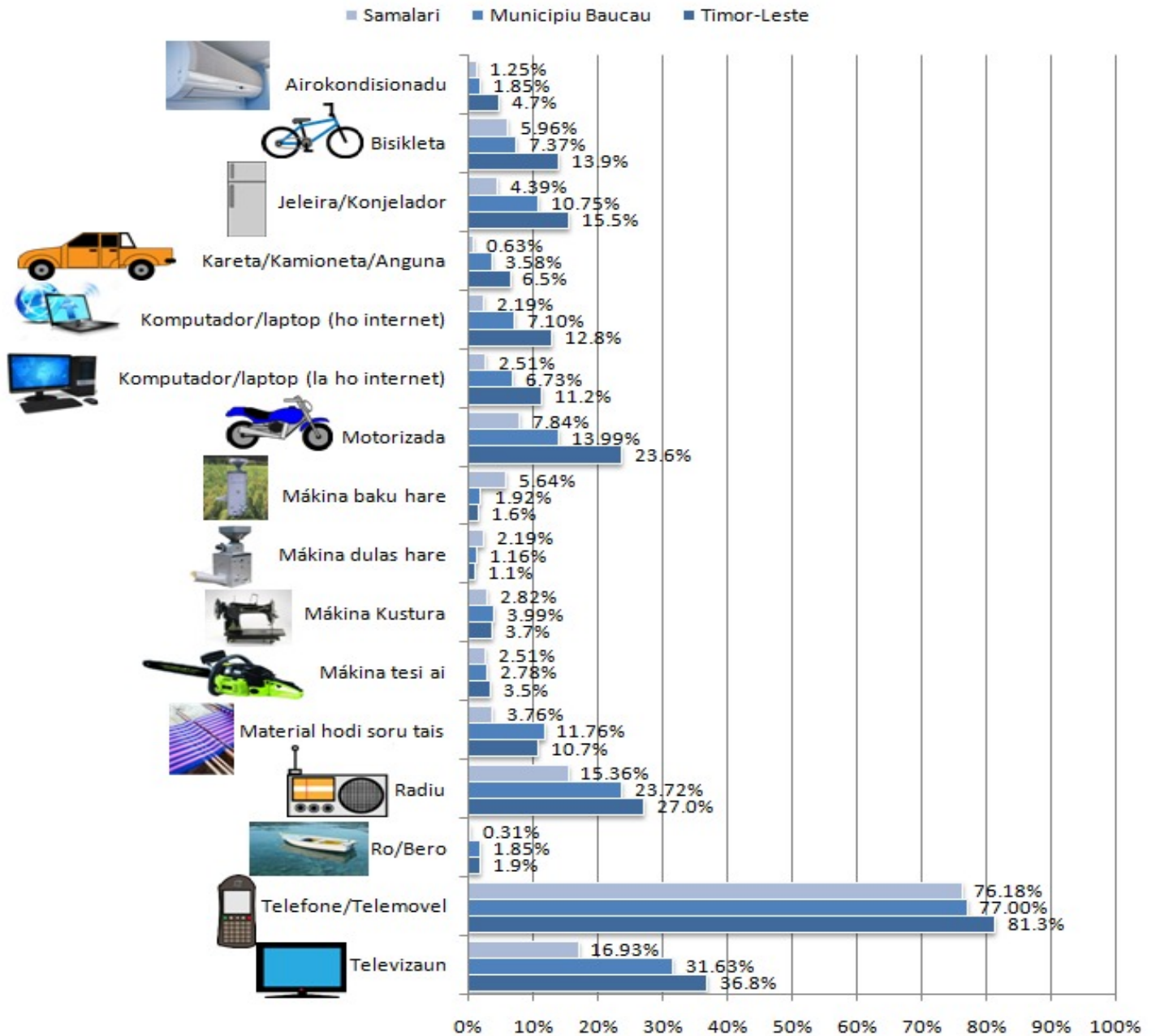
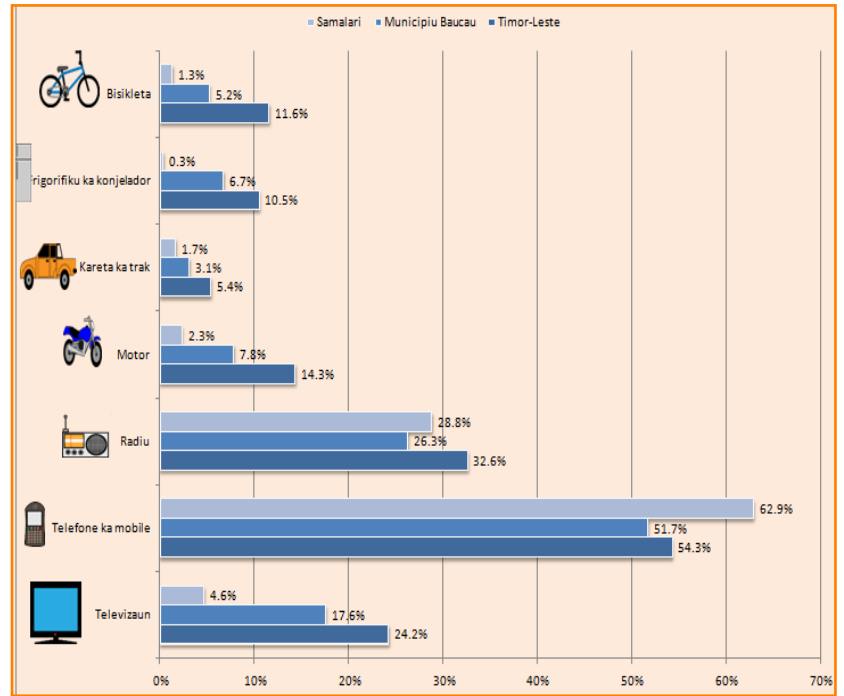
65.8

Tarjetu: To'o tinan 2020, atinje-ona 40% populasaun uza fonte sira enerjia-mos nian ba tein, ie., Eletrisidade, gas ba tein ka *biogas*

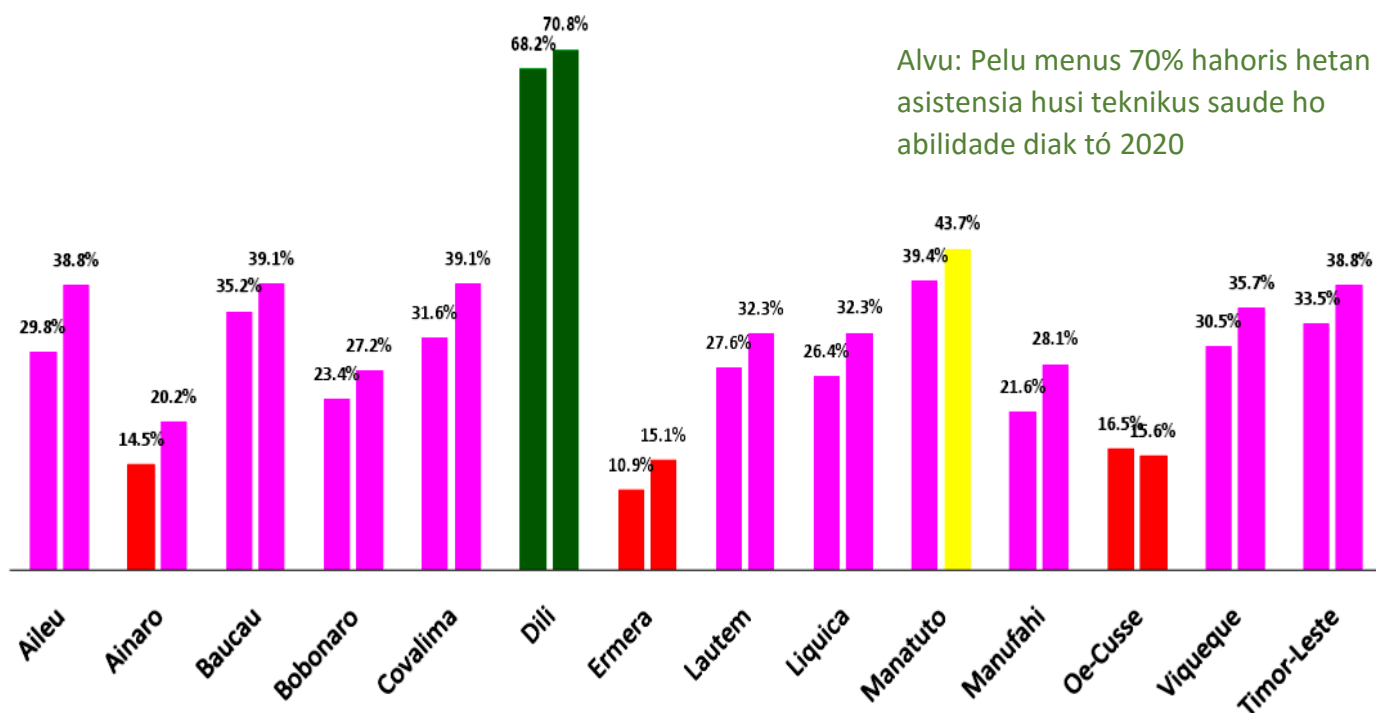
Tarjetu: To'o tinan 2020, atinje-ona 100% populasaun iha Dili uza fonte sira enerjia-mos nian ba tein



Sasan luxu



% husi fó asisténsia ba tuur-ahi husi fornecedor saúde ho abilidade di'ak
ba iha liña 2: kuaruk = 2010 & loos = 2015



Indikador Estatistika seluk

Mortalidade Kosok-oan

Alvu: Taxa mortalidade kosok-oan tenke kiik liu mate 20 iha hahoris 1,000 tó 2020

Taxa mortalidade kosok-oan iha Timor-Leste tun husi mate 44 iha hahoris 1,000 iha 2009 ba mate 74 iha hahoris 1,000 iha 2008-09.

Mortalidade Inan

Alvu: Taxa mortalidade inan tenke kiik liu mate 50 iha hahoris 100,000 tó 2020

Numeru feto mate husi hahoris 100,000 iha Timor-Leste tun husi 570 iha 2010.

Labarik < 5 tetu todan la too

Alvu: 99% uma-kain la iha labarik < tinan 5 tetu todan la too tó 2020

% populasaun moris iha uma-kain la iha labarik < tinan 5 ne'ebe tetu todan la too (abaixu pesu) aumenta husi 65% iha 2007 ba 84% iha 2014.

Labarik < 5 la boot (atrofiadu)

Alvu: 95% uma-kain la iha labarik < tinan 5 la boot (atrofiadu) tó 2020

% populasaun moris iha uma-kain la iha labarik < tinan 5 ne'ebe la boot (atrofiadu) aumenta husi 62% iha 2007 ba 76% iha 2014.

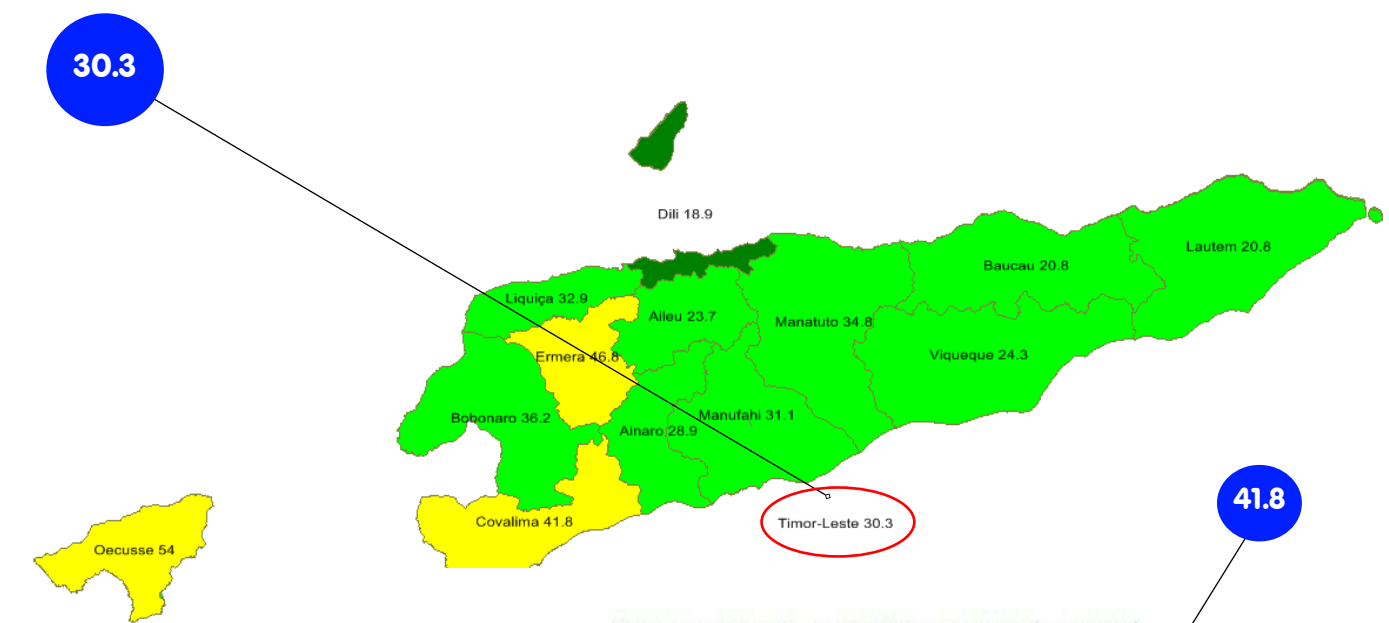
Labarik < 5 ho moras kauza frakeza boot

Alvu: 100% uma-kain la iha labarik < tinan 5 ho moras kauza frakeza boot tó 2020

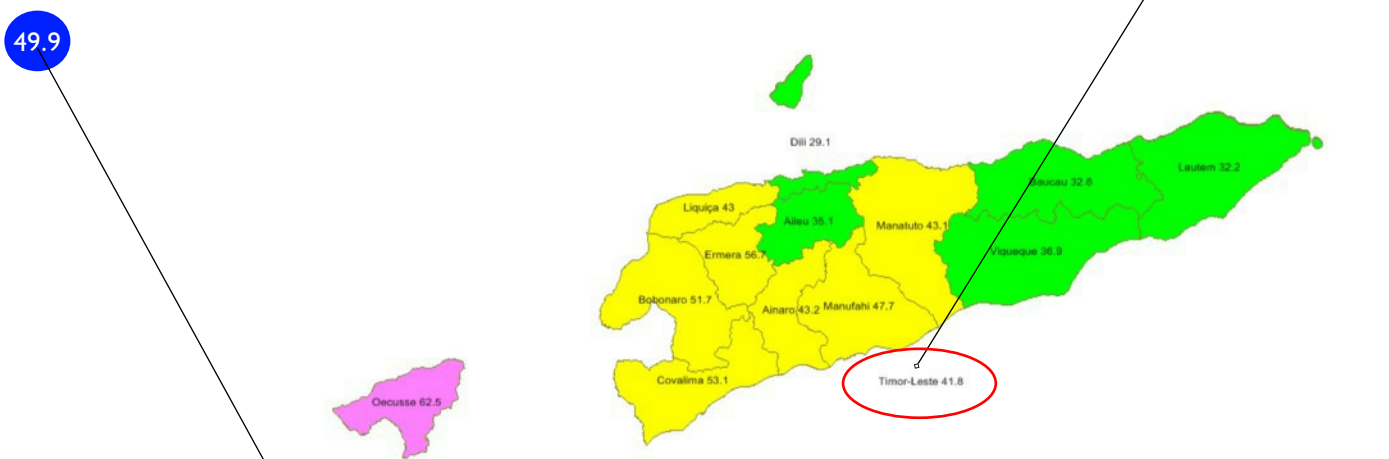
% populasaun moris iha uma-kain la iha labarik < tinan 5 ne'ebe sofre moras kauza fraqueza boot aumenta husi 80% iha 2007 ba 93% iha 2014.



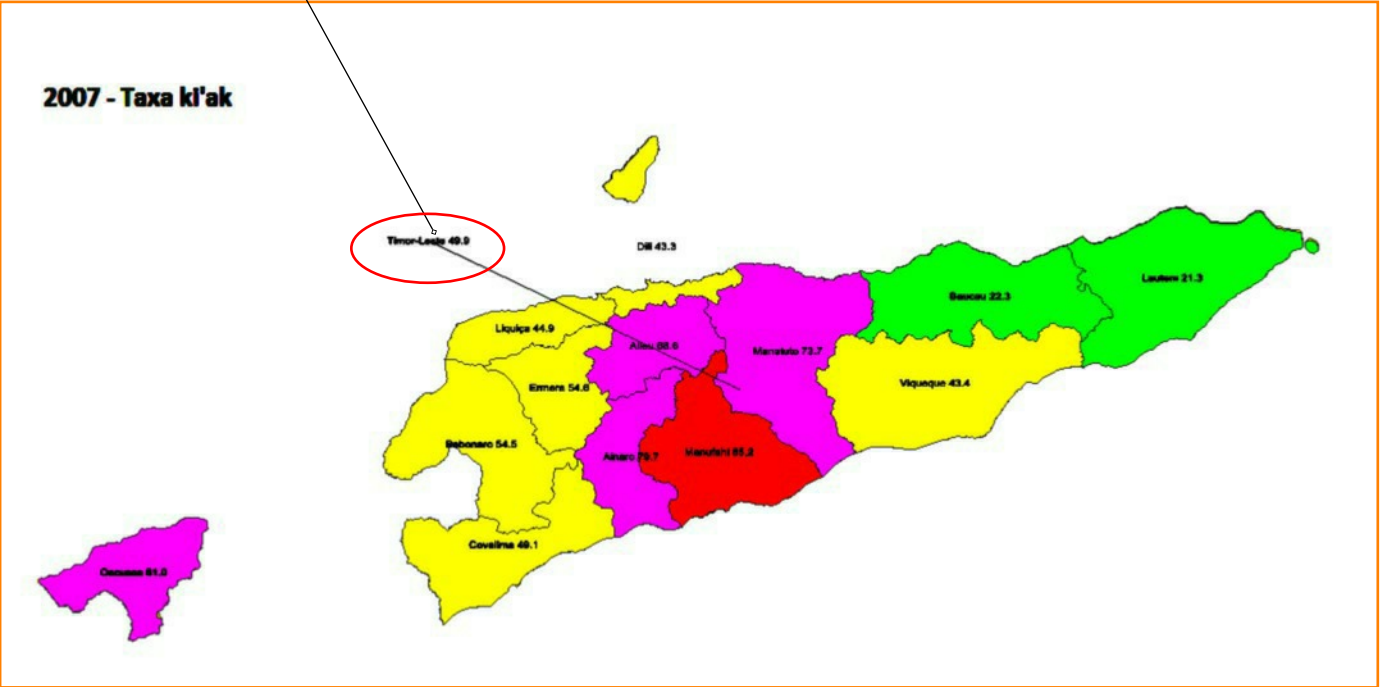
2014 - Taxa ki'ak nian uza liña ki'ak internasionál nian (mak 30.3%)



2014 - Taxa ki'ak nian uza liña ki'ak nasional nian (mak 41.8%)



2007 - Taxa ki'ak



Oinsa hetan data/dadus sira?

Dadus hothotu iha Relatóriu ne'e hasai-ona hanesan tuirma:

- 1 % labarik husi umakain privadu sira iha sertifikadu moris nian (idade tinan 0-5)
- 2 % husi labarik-moris durante tinan lima ba kotuk hetan-ona atendimentu husi dotor ka mantri/bidan sira
- 3 % foinsa'e literasia (idade 15-24)
- 4 % Adultu literasia (15+)
- 5 % Atende-ona eskola (tinan 3+)
- 6 Matrícula likuida iha edukasaun báziku tinan 6:14 (ensinu tinan 9)
- 7 % Idade serbisu (15-59)
- 8 % Empregadu (idade 15-59)
- 9 Número manu sira iha kada umakain
- 10 Número fahi sira iha kada umakain
- 11 % U/K Involvidu iha produsaun ai-han
- 12 % U/K prodúz ai-han barakliu ba fa'an (Sensus 2015 de'it)
- 13 % U/K ho didinlon ho fatuk/simente
- 14 % U/K ho kakuluk taka-kalen
- 15 % U/K nahe ho semente/fatuk
- 16 % U/K iha sanitasaun di'ak (sentina-matan iha posu-leten, ka posu iha fatin seluk, iis-sai ho di'ak husi posu, posu-luan no iis-sai ho di'ak)
- 17 % U/K iha asesu ba bee-moos hemu nian (inklui pipa, mota-bomba, we-tiha, we-matan no bee-galon)
- 18 % U/K iha asesu ba enérjia moos ba fó ahi-lakan (inklui eletrisidade, solar panel no biogas)
- 19 % U/K la depende ba ai-maran hodi tein (inklui eletrisidade, biogas, no panel solar)
- 20 % U/K iha asesu ba telefone/mobile
- 21 % U/K iha radio rasik
- 22 % U/K iha televizaun rasik
- 23 % U/K iha transporte rasik (motor ka kareta/karavana/anguna)
- 24 % Populasaun moris iha liña pobreza Internasionál nia-leten (\$40.45/fulan iha 2014)
- 25 % Populasaun moris iha liña Pobreza Nasionál nia-leten (\$46.37/fulan iha 2014)



Ministériu Finansas

Edifisiu 5, Palasiu Governu,
Avenida Presidente Nicolau Lobato,
Dili, Timor-Leste



Telephone: +670 333 9510
Website: www.mof.gov.tl